



Appendix B4
Typical Cross Sections



BUSCONNECTS DUBLIN CORE BUS CORRIDORS INFRASTRUCTURE WORKS

LUCAN TO CITY CENTRE CORE BUS CORRIDOR SCHEME

TYPICAL CROSS SECTIONS	
DRAWING SERIES NUMBER(S)	DRAWING SERIES DESCRIPTION
BCIDA-ACM-GEO_IX-0006_XX_00-DR-CR-0002	LUCAN TO CITY CENTRE CORE BUS CORRIDOR SCHEME. TYPICAL CROSS SECTIONS. COVER SHEET
BCIDA-ACM-GEO_CS-0006_XX_00-DR-CR-0001 to 0023	LUCAN TO CITY CENTRE CORE BUS CORRIDOR SCHEME. TYPICAL CROSS SECTIONS

C:\Users\andrew.bingham\OneDrive - AECOM\Directory\Bus Connects\LUCAN\lead\BCIDA-ACM-GEO_IX-0006_XX_00-DR-CR-0002.dwg

Disclaimer

a. © National Transport Authority (NTA) 2022. This drawing is confidential and the copyright in it is owned by NTA. This drawing must not be either loaned, copied or otherwise reproduced in whole or in part or used for any purpose without the prior permission of NTA.

b. This drawing is to be used for the design element identified in the titlebox. Other information shown is to be considered indicative only. The drawing is to be read in conjunction with all other relevant design drawings.

c. O.S. data used for plans are printed under © Ordnance Survey Ireland Government of Ireland. All rights reserved. Licence Number 2022/OSI_NMA_180 National Transport Authority. All elevations are in metres and relate to OS Geoid Model (OSGM15) Mean Head. All Co-ordinates are in Irish Transverse Mercator Grid (ITM) as defined by OSI active local GPS station.

d. Information concerning the position of apparatus shown on this drawing is based on drawings supplied by the utility owners and/or the utility works contractor, whilst every care has been taken in the preparation of this drawing, positions should be taken as approximate and are intended for general guidance only and no representation is made by the NTA as to the accuracy, completeness, sufficiency or otherwise of this drawing and the position of the apparatus. The information contained herein does not purport to be comprehensive or final as the apparatus is subject to being altered and/or superceded. Recipients should not rely on this information. Any liabilities are hereby expressly disclaimed.

e. The information contained herein has been provided by the NTA but does not purport to be comprehensive or final. Recipients should not rely on the information. Neither the NTA nor any of its directors, officers, employees, agents, stakeholders or advisers make any representation or warranty as to, or accept any liability or responsibility in relation to, the adequacy, accuracy, reasonableness or completeness of the information provided as part of this document or any matter on which the information is based (including but not limited to loss or damage arising as a result of reliance by recipients on the information or any part of it). Any liabilities are hereby expressly disclaimed.



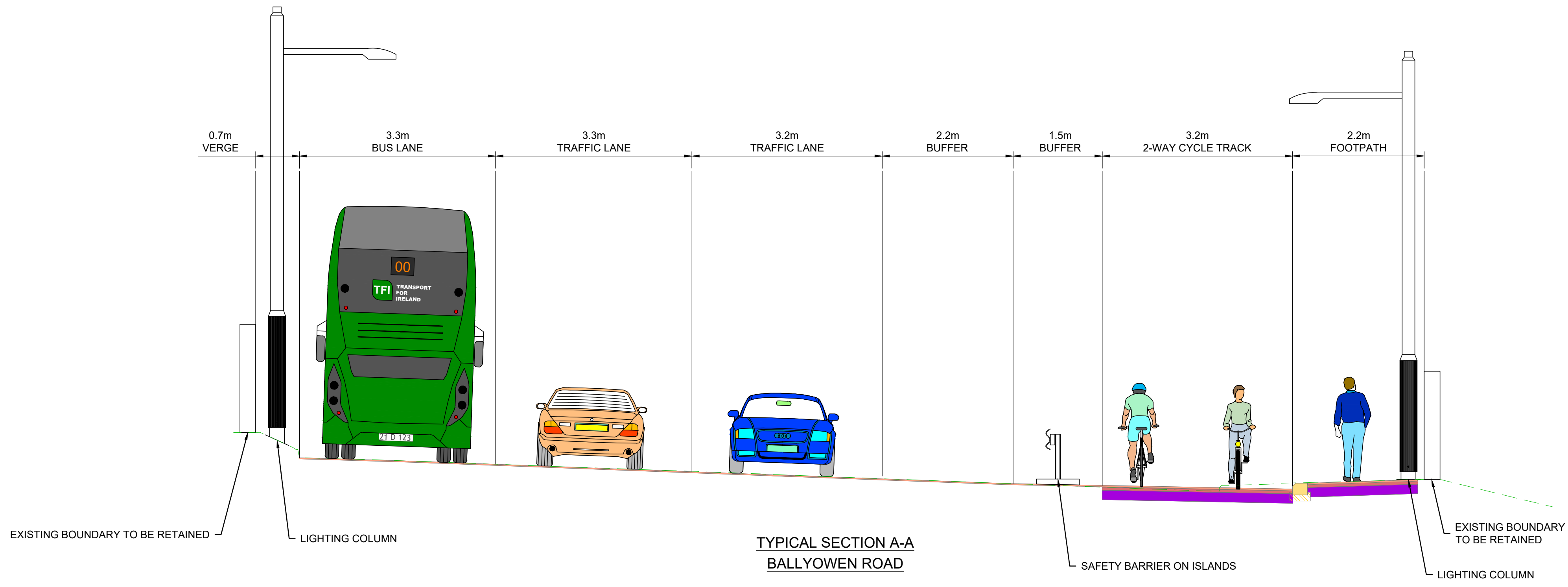
Rev	Date	Drn	Chk'd	App'd	Description
M01	30/09/22	PN	AD	CA	ISSUE FOR PHASE 4: PLANNING

Date	Scale	Drawn	Checked
30/09/22	N/A @ A1 N/A @ A3	P.K.NOKADA	A.T.DALE
Project Code	Originator Code	QMS Code	Approved
BCIDA	ACM		C.ACTON

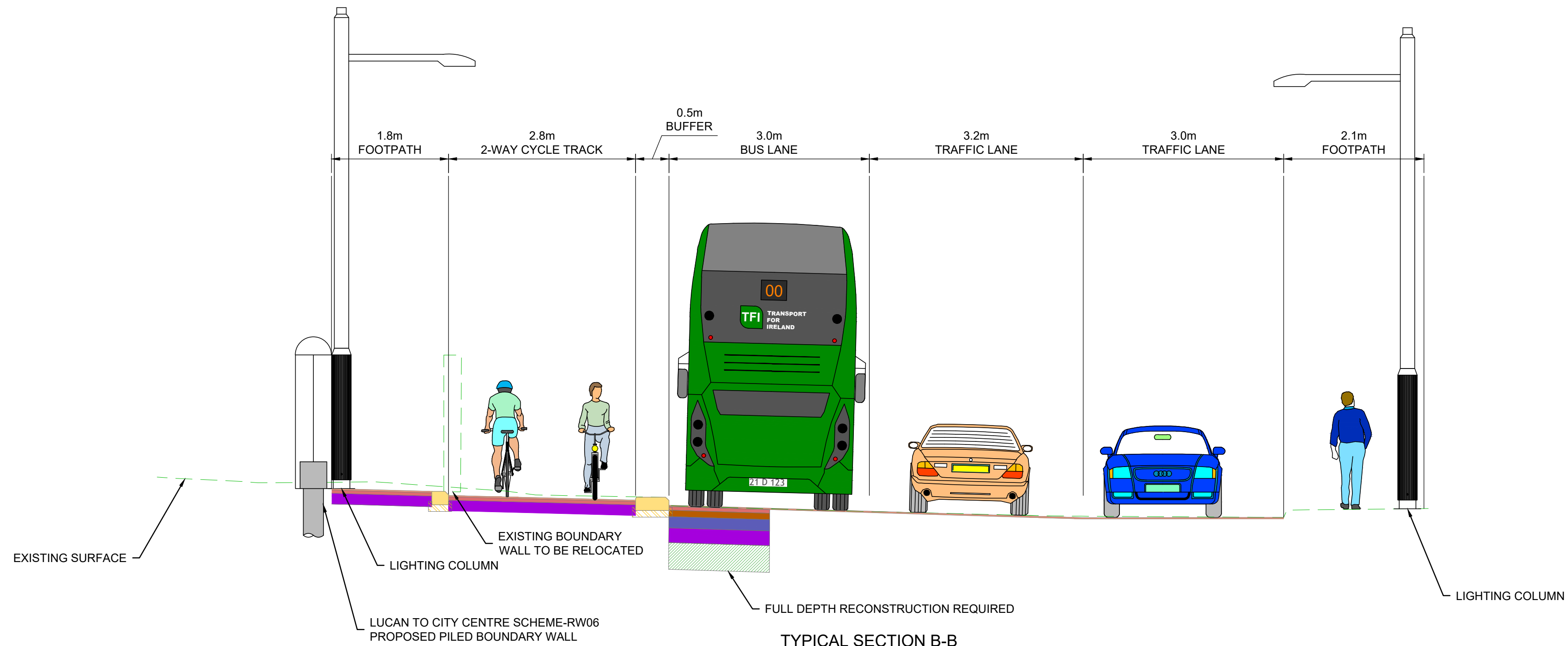
Programme Title BUSCONNECTS DUBLIN CORE BUS CORRIDORS INFRASTRUCTURE WORKS			
Drawing Title LUCAN TO CITY CENTRE CORE BUS CORRIDOR SCHEME TYPICAL CROSS SECTIONS COVER SHEET			
Drawing File Name	Sheet Number	Status	Rev
BCIDA-ACM-GEO_IX-0006_XX_00-DR-CR-0002	01 of 01	A	M01

DO NOT SCALE USE FIGURED DIMENSIONS ONLY

C:\Users\andrew.bingham\OneDrive - AECOM\Directory\Bus Connects\LU\ACM\Lead\BCIDA-ACM-GEO_CS-0006_XX_00-DR-CR-0001.dwg



TYPICAL SECTION A-A
BALLYOWEN ROAD
LOCATED ON GA SHEET 01
DRAWING REF: BCIDA-ACM-GEO_GA-0006_XX_00-DR-CR-0001



TYPICAL SECTION B-B
R835 LUCAN ROAD
LOCATED ON GA SHEET 01
DRAWING REF: BCIDA-ACM-GEO_GA-0006_XX_00-DR-CR-0001

- NOTES:**
- ADDITIONAL PROPOSED SCHEME INFORMATION AVAILABLE ON THE DRAWING SERIES PROVIDED WITHIN VOLUME III OF THE ENVIRONMENTAL IMPACT ASSESSMENT REPORT (EIA).
 - WHERE PROPERTY LINE ADJUSTMENTS ARE PROPOSED, NEW BOUNDARY WALLS ARE PROPOSED TO MATCH EXISTING UNLESS OTHERWISE DETERMINED IN CONSULTATION WITH THE LANDOWNER.

Disclaimer

a. © National Transport Authority (NTA) 2022. This drawing is confidential and the copyright in it is owned by NTA. This drawing must not be either loaned, copied or otherwise reproduced in whole or in part or used for any purpose without the prior permission of NTA.

b. This drawing is to be used for the design element identified in the title box. Other information shown is to be considered indicative only. The drawing is to be read in conjunction with all other relevant design drawings.

c. O.S. data used for plans are printed under © Ordnance Survey Ireland Government of Ireland. All rights reserved. Licence Number 2022/OSI_NMA_180 National Transport Authority. All elevations are in metres and relate to OSI Geoid Model (OSGM15) Malin Head. All Co-ordinates are in Irish Transverse Mercator Grid (ITM) as defined by OSI active local GPS station.

d. Information concerning the position of apparatus shown on this drawing is based on drawings supplied by the utility owners and/or the utility works contractor, whilst every care has been taken in the preparation of this drawing, positions should be taken as approximate and are intended for general guidance only and no representation is made by the NTA as to the accuracy, completeness, sufficiency or otherwise of this drawing and the position of the apparatus. The information contained herein does not purport to be comprehensive or final as the apparatus is subject to being altered and/or superceded. Recipients should not rely on this information. Any liabilities are hereby expressly disclaimed.

e. The information contained herein has been provided by the NTA but does not purport to be comprehensive or final. Recipients should not rely on the information. Neither the NTA nor any of its directors, officers, employees, agents, stakeholders or advisers make any representation or warranty as to, or accept any liability or responsibility in relation to, the adequacy, accuracy, reasonableness or completeness of the information provided as part of this document or any matter on which the information is based (including but not limited to loss or damage arising as a result of reliance by recipients on the information or any part of it). Any liabilities are hereby expressly disclaimed.

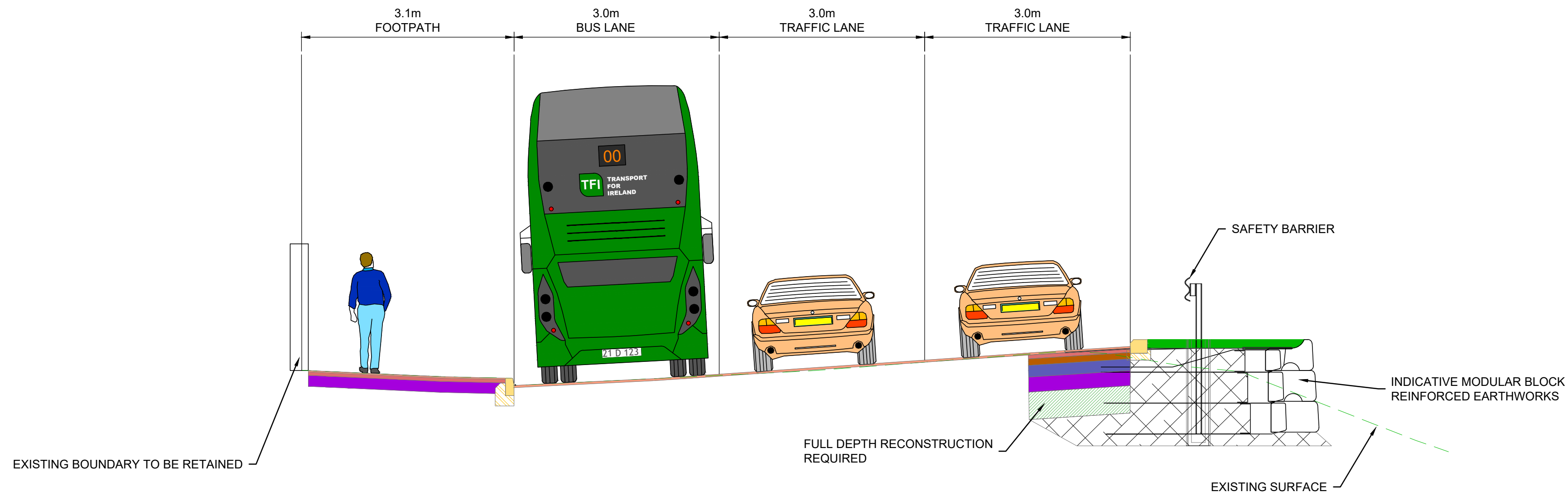


Rev	Date	Drm	Chk'd	App'd	Description
M01	30/09/22	PN	AD	CA	ISSUE FOR PHASE 4: PLANNING

Client NTA Údarás Náisiúnta Iompair National Transport Authority		Engineering Designer AECOM M M P.K.NOKADA MOTT M C.ACTON	
Date 30/09/22	Scale 1:50 @ A1 1:100 @ A3	Drawn P.K.NOKADA	Checked A.T.DALE
Project Code BCIDA	Originator Code ACM	QMS Code	

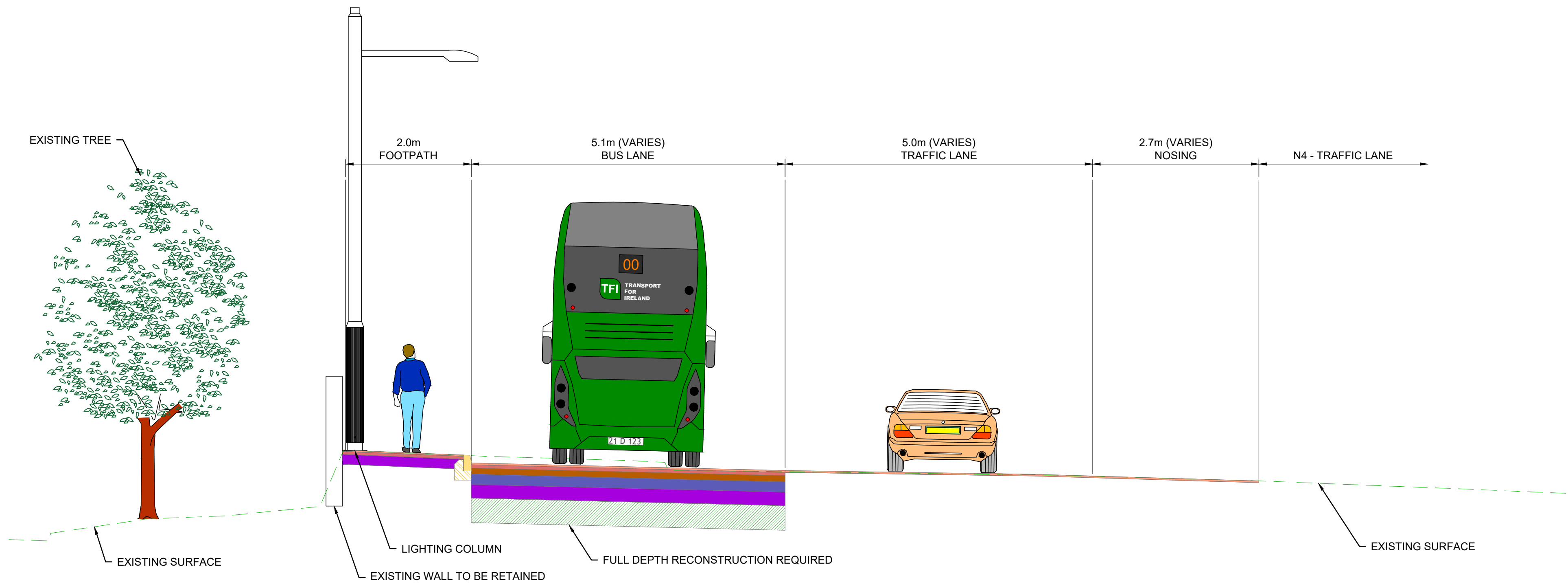
Programme Title BUSCONNECTS DUBLIN CORE BUS CORRIDORS INFRASTRUCTURE WORKS			
Drawing Title LUCAN TO CITY CENTRE CORE BUS CORRIDOR SCHEME TYPICAL CROSS SECTIONS			
Drawing File Name BCIDA-ACM-GEO_CS-0006_XX_00-DR-CR-0001	Sheet Number 01 of 23	Status A	Rev M01

DO NOT SCALE USE FIGURED DIMENSIONS ONLY



TYPICAL SECTION C-C
N4 JUNCTION 3 OUTBOUND OFF-SLIP

LOCATED ON GA SHEET 02
DRAWING REF: BCIDA-ACM-GEO_GA-0006_XX_00-DR-CR-0002



TYPICAL SECTION D-D
JUNCTION 3 INBOUND ON-SLIP

LOCATED ON GA SHEET 02
DRAWING REF: BCIDA-ACM-GEO_GA-0006_XX_00-DR-CR-0002

- NOTES:**
- ADDITIONAL PROPOSED SCHEME INFORMATION AVAILABLE ON THE DRAWING SERIES PROVIDED WITHIN VOLUME III OF THE ENVIRONMENTAL IMPACT ASSESSMENT REPORT (EIA/R).
 - WHERE PROPERTY LINE ADJUSTMENTS ARE PROPOSED, NEW BOUNDARY WALLS ARE PROPOSED TO MATCH EXISTING UNLESS OTHERWISE DETERMINED IN CONSULTATION WITH THE LANDOWNER.

Disclaimer

a. © National Transport Authority (NTA) 2022. This drawing is confidential and the copyright in it is owned by NTA. This drawing must not be either loaned, copied or otherwise reproduced in whole or in part or used for any purpose without the prior permission of NTA.

b. This drawing is to be used for the design element identified in the titlebox. Other information shown is to be considered indicative only. The drawing is to be read in conjunction with all other relevant design drawings.

c. O.S. data used for plans are printed under © Ordnance Survey Ireland Government of Ireland. All rights reserved. Licence Number 2022/OSI_NMA_180 National Transport Authority. All elevations are in metres and relate to OSI Geoid Model (OSGM15) Malin Head. All Co-ordinates are in Irish Transverse Mercator Grid (TM) as defined by OSI active local GPS station.

d. Information concerning the position of apparatus shown on this drawing is based on drawings supplied by the utility owners and/or the utility works contractor, whilst every care has been taken in the preparation of this drawing, positions should be taken as approximate and are intended for general guidance only and no representation is made by the NTA as to the accuracy, completeness, sufficiency or otherwise of this drawing and the position of the apparatus. The information contained herein does not purport to be comprehensive or final as the apparatus is subject to being altered and/or superceded. Recipients should not rely on this information. Any liabilities are hereby expressly disclaimed.

e. The information contained herein has been provided by the NTA but does not purport to be comprehensive or final. Recipients should not rely on the information. Neither the NTA nor any of its directors, officers, employees, agents, stakeholders or advisers make any representation or warranty as to, or accept any liability or responsibility in relation to, the adequacy, accuracy, reasonableness or completeness of the information provided as part of this document or any matter on which the information is based (including but not limited to loss or damage arising as a result of reliance by recipients on the information or any part of it). Any liabilities are hereby expressly disclaimed.

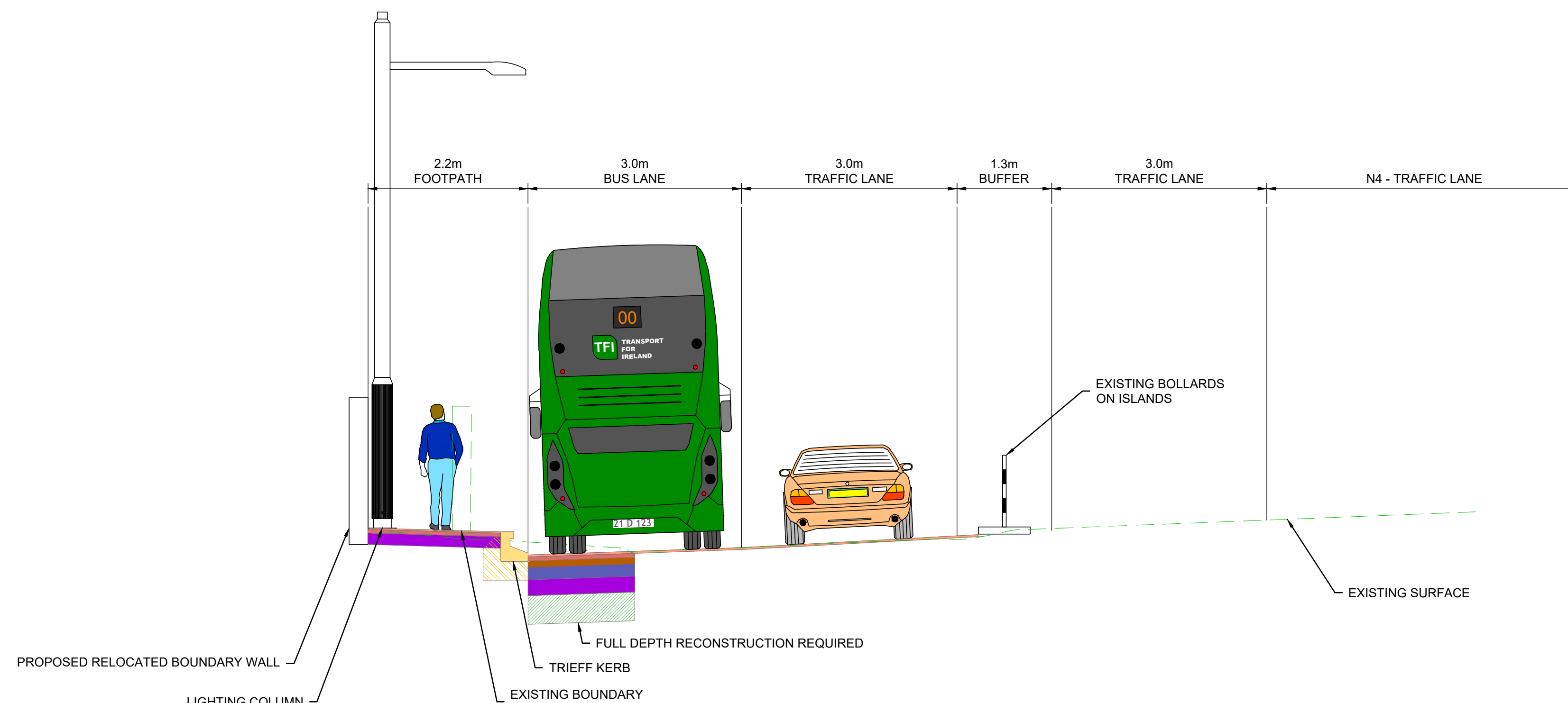


Rev	Date	Drn	Chk'd	App'd	Description
M01	30/09/22	PN	AD	CA	ISSUE FOR PHASE 4: PLANNING

NTA Údarás Náisiúnta Iompair National Transport Authority		Engineering Designer AECOM		MOTT MACDONALD	
Date 30/09/22	Scale 1:50 @ A1 1:100 @ A3	Drawn P.K.NOKADA	Checked A.T.DALE	Approved C.ACTON	
Project Code BCIDA	Originator Code ACM	QMS Code			

Programme Title BUSCONNECTS DUBLIN CORE BUS CORRIDORS INFRASTRUCTURE WORKS			
Drawing Title LUCAN TO CITY CENTRE CORE BUS CORRIDOR SCHEME TYPICAL CROSS SECTIONS			
Drawing File Name BCIDA-ACM-GEO_CS-0006_XX_00-DR-CR-0002	Sheet Number 02 of 23	Status A	Rev M01

DO NOT SCALE USE FIGURED DIMENSIONS ONLY



TYPICAL SECTION E-E
 WESTBOUND OFF-SLIP AT JUNCTION 3
 LOCATED ON GA SHEET 02
 DRAWING REF: BCIDA-ACM-GEO_GA-0006_XX_00-DR-CR-0002

NOTES:

- ADDITIONAL PROPOSED SCHEME INFORMATION AVAILABLE ON THE DRAWING SERIES PROVIDED WITHIN VOLUME III OF THE ENVIRONMENTAL IMPACT ASSESSMENT REPORT (EIA).
- WHERE PROPERTY LINE ADJUSTMENTS ARE PROPOSED, NEW BOUNDARY WALLS ARE PROPOSED TO MATCH EXISTING UNLESS OTHERWISE DETERMINED IN CONSULTATION WITH THE LANDOWNER.

Disclaimer
 a. © National Transport Authority (NTA) 2022. This drawing is confidential and the copyright in it is owned by NTA. This drawing must not be either loaned, copied or otherwise reproduced in whole or in part or used for any purpose without the prior permission of NTA.
 b. This drawing is to be used for the design element identified in the titlebox. Other information shown is to be considered indicative only. The drawing is to be read in conjunction with all other relevant design drawings.
 c. O.S. data used for plans are printed under © Ordnance Survey Ireland Government of Ireland. All rights reserved. Licence Number 2022/OSI_NMA_180 National Transport Authority. All elevations are in metres and relate to OSI Geoid Model (OSGM15) Malin Head. All Co-ordinates are in Irish Transverse Mercator Grid (TM) as defined by OSI active local GPS station.
 d. Information concerning the position of apparatus shown on this drawing is based on drawings supplied by the utility owners and/or the utility works contractor, whilst every care has been taken in the preparation of this drawing, positions should be taken as approximate and are intended for general guidance only and no representation is made by the NTA as to the accuracy, completeness, sufficiency or otherwise of this drawing and the position of the apparatus. The information contained herein does not purport to be comprehensive or final as the apparatus is subject to being altered and/or superceded. Recipients should not rely on this information. Any liabilities are hereby expressly disclaimed.
 e. The information contained herein has been provided by the NTA but does not purport to be comprehensive or final. Recipients should not rely on the information. Neither the NTA nor any of its directors, officers, employees, agents, stakeholders or advisers make any representation or warranty as to, or accept any liability or responsibility in relation to, the adequacy, accuracy, reasonableness or completeness of the information provided as part of this document or any matter on which the information is based (including but not limited to loss or damage arising as a result of reliance by recipients on the information or any part of it). Any liabilities are hereby expressly disclaimed.

Rev	Date	Drn	Chk'd	App'd	Description
M01	30/09/22	PN	AD	CA	ISSUE FOR PHASE 4: PLANNING

Client: **NTA**
 Údarás Náisiúnta Iompair
 National Transport Authority

Engineering Designer: **AECOM**, **MOTT MACDONALD**

Date: 30/09/22
 Scale: 1:50 @ A1, 1:100 @ A3
 Project Code: BCIDA
 Originator Code: ACM

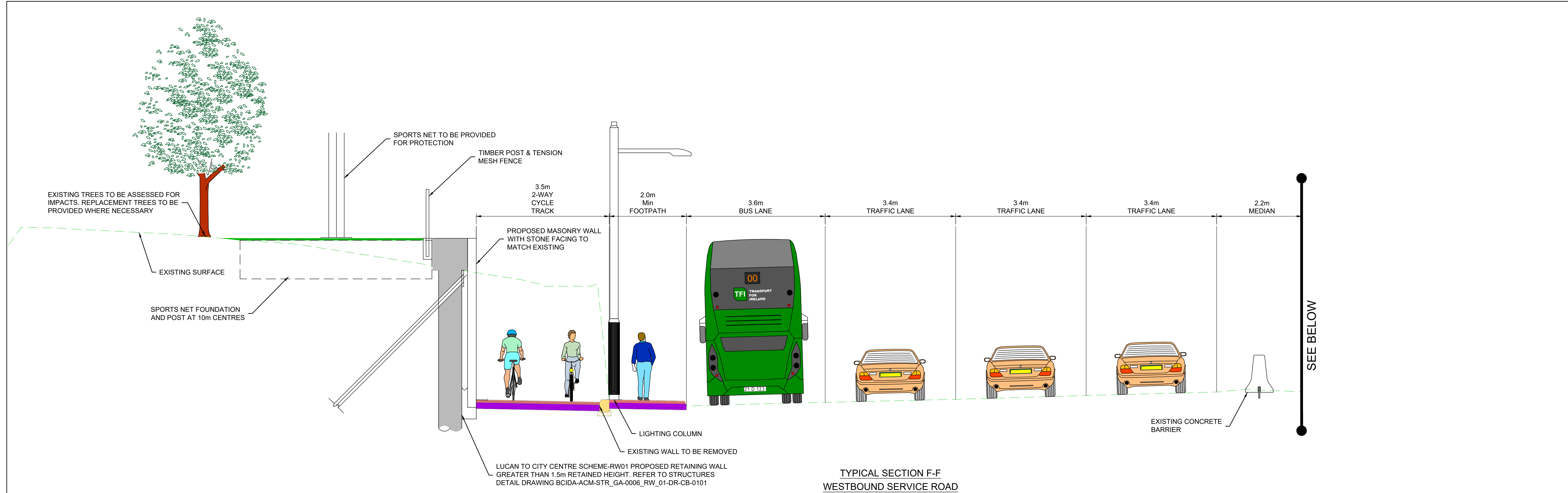
Drawn: P.K.NOKADA
 Checked: A.T.DALE
 Approved: C.ACTON

QMS Code

Programme Title: BUSCONNECTS DUBLIN CORE BUS CORRIDORS INFRASTRUCTURE WORKS			
Drawing Title: LUCAN TO CITY CENTRE CORE BUS CORRIDOR SCHEME TYPICAL CROSS SECTIONS			
Drawing File Name: BCIDA-ACM-GEO_CS-0006_XX_00-DR-CR-0003	Sheet Number: 03 of 23	Status: A	Rev: M01

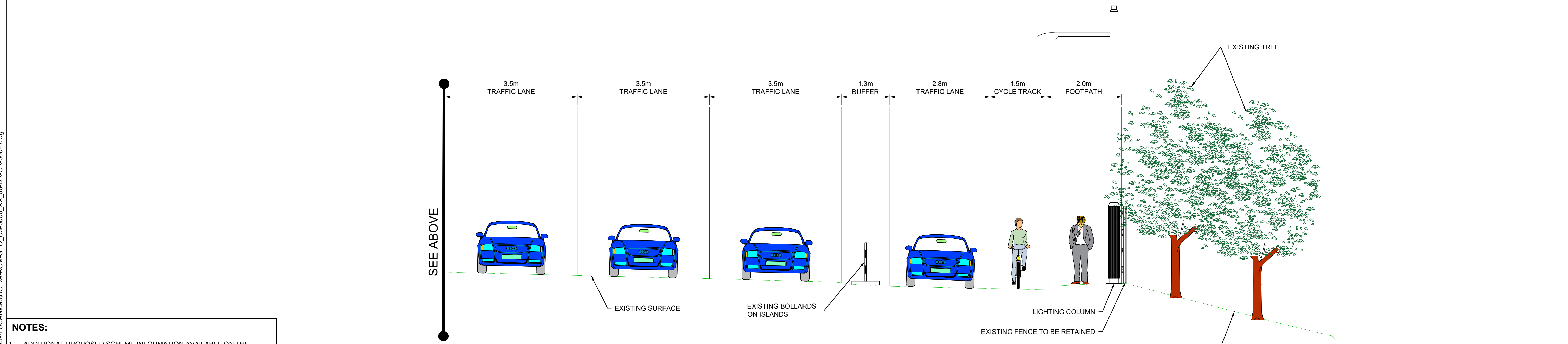
DO NOT SCALE USE FIGURED DIMENSIONS ONLY

C:\Users\andrew.bingham\OneDrive - AECOM\Directory\Bus_Connects\LUCAN\Lead\BCIDA-ACM-GEO_CS-0006_XX_00-DR-CR-0003.dwg



TYPICAL SECTION F-F
WESTBOUND SERVICE ROAD

LOCATED ON GA SHEET 03
DRAWING REF: BCIDA-ACM-GEO_GA-0006_XX_00-DR-CR-0003



TYPICAL SECTION F-F
WESTBOUND SERVICE ROAD

LOCATED ON GA SHEET 03
DRAWING REF: BCIDA-ACM-GEO_GA-0006_XX_00-DR-CR-0003

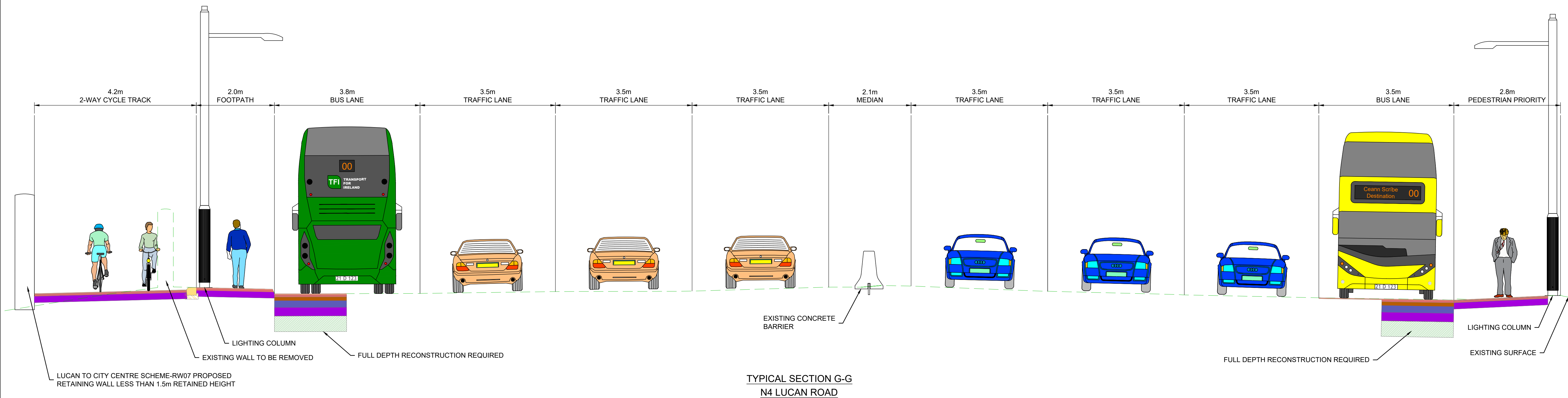
NOTES:

- ADDITIONAL PROPOSED SCHEME INFORMATION AVAILABLE ON THE DRAWING SERIES PROVIDED WITHIN VOLUME III OF THE ENVIRONMENTAL IMPACT ASSESSMENT REPORT (EIA).
- WHERE PROPERTY LINE ADJUSTMENTS ARE PROPOSED, NEW BOUNDARY WALLS ARE PROPOSED TO MATCH EXISTING UNLESS OTHERWISE DETERMINED IN CONSULTATION WITH THE LANDOWNER.

<p>Disclaimer</p> <p>a. © National Transport Authority (NTA) 2022. This drawing is confidential and the copyright in it is owned by NTA. This drawing must not be either loaned, copied or otherwise reproduced in whole or in part or used for any purpose without the prior permission of NTA.</p> <p>b. This drawing is to be used for the design element identified in the titlebox. Other information shown is to be considered indicative only. The drawing is to be read in conjunction with all other relevant design drawings.</p> <p>c. O.S. data used for plans are printed under © Ordnance Survey Ireland Government of Ireland. All rights reserved. Licence Number 2022/OSI_NMA_180 National Transport Authority. All elevations are in metres and relate to OSI Geoid Model (OSGM15) Malin Head. All Co-ordinates are in Irish Transverse Mercator Grid (ITM) as defined by OSI active local GPS station.</p> <p>d. Information concerning the position of apparatus shown on this drawing is based on drawings supplied by the utility owners and/or the utility works contractor, whilst every care has been taken in the preparation of this drawing, positions should be taken as approximate and are intended for general guidance only and no representation is made by the NTA as to the accuracy, completeness, sufficiency or otherwise of this drawing and the position of the apparatus. The information contained herein does not purport to be comprehensive or final as the apparatus is subject to being altered and/or superceded. Recipients should not rely on this information. Any liabilities are hereby expressly disclaimed.</p> <p>e. The information contained herein has been provided by the NTA but does not purport to be comprehensive or final. Recipients should not rely on the information. Neither the NTA nor any of its directors, officers, employees, agents, stakeholders or advisers make any representation or warranty as to, or accept any liability or responsibility in relation to, the adequacy, accuracy, reasonableness or completeness of the information provided as part of this document or any matter on which the information is based (including but not limited to loss or damage arising as a result of reliance by recipients on the information or any part of it). Any liabilities are hereby expressly disclaimed.</p>		<table border="1"> <thead> <tr> <th>Rev</th> <th>Date</th> <th>Drn</th> <th>Chk'd</th> <th>App'd</th> <th>Description</th> </tr> </thead> <tbody> <tr> <td>M01</td> <td>30/09/22</td> <td>PN</td> <td>AD</td> <td>CA</td> <td>ISSUE FOR PHASE 4: PLANNING</td> </tr> </tbody> </table>	Rev	Date	Drn	Chk'd	App'd	Description	M01	30/09/22	PN	AD	CA	ISSUE FOR PHASE 4: PLANNING	<p>Client</p> <p>Údarás Náisiúnta Iompair National Transport Authority</p>	<p>Engineering Designer</p> <p>M MOTT MACDONALD</p>	<p>Programme Title</p> <p>BUSCONNECTS DUBLIN CORE BUS CORRIDORS INFRASTRUCTURE WORKS</p>
		Rev	Date	Drn	Chk'd	App'd	Description										
M01	30/09/22	PN	AD	CA	ISSUE FOR PHASE 4: PLANNING												
<p>Date</p> <p>30/09/22</p> <p>Scale 1:50 @ A1 1:100 @ A3</p> <p>Project Code</p> <p>BCIDA</p> <p>Originator Code</p> <p>ACM</p>	<p>Drawn</p> <p>P.K.NOKADA</p> <p>Checked</p> <p>A.T.DALE</p> <p>Approved</p> <p>C.ACTON</p> <p>QMS Code</p>	<p>Drawing Title</p> <p>LUCAN TO CITY CENTRE CORE BUS CORRIDOR SCHEME TYPICAL CROSS SECTIONS</p>															
<p>Drawing File Name</p> <p>BCIDA-ACM-GEO_CS-0006_XX_00-DR-CR-0004</p>		<p>Sheet Number</p> <p>04 of 23</p>	<p>Status</p> <p>A</p>	<p>Rev</p> <p>M01</p>													

DO NOT SCALE USE FIGURED DIMENSIONS ONLY

C:\Users\andrew.bingham\OneDrive - AECOM\Directory\Bus_Connects\LUCAN\Lead\BCIDA-ACM-GEO_CS-0006_XX_00-DR-CR-0004.dwg



TYPICAL SECTION G-G
 N4 LUCAN ROAD
 LOCATED ON GA SHEET 04
 DRAWING REF: BCIDA-ACM-GEO_GA-0006_XX_00-DR-CR-0004

NOTES:

- ADDITIONAL PROPOSED SCHEME INFORMATION AVAILABLE ON THE DRAWING SERIES PROVIDED WITHIN VOLUME III OF THE ENVIRONMENTAL IMPACT ASSESSMENT REPORT (E.I.A.R).
- WHERE PROPERTY LINE ADJUSTMENTS ARE PROPOSED, NEW BOUNDARY WALLS ARE PROPOSED TO MATCH EXISTING UNLESS OTHERWISE DETERMINED IN CONSULTATION WITH THE LANDOWNER.

Disclaimer

a. © National Transport Authority (NTA) 2022. This drawing is confidential and the copyright in it is owned by NTA. This drawing must not be either loaned, copied or otherwise reproduced in whole or in part or used for any purpose without the prior permission of NTA.

b. This drawing is to be used for the design element identified in the titlebox. Other information shown is to be considered indicative only. The drawing is to be read in conjunction with all other relevant design drawings.

c. O.S. data used for plans are printed under © Ordnance Survey Ireland Government of Ireland. All rights reserved. Licence Number 2022/OSI_NMA_180 National Transport Authority. All elevations are in metres and relate to OSI Geoid Model (OSGM15) Malin Head. All Co-ordinates are in Irish Transverse Mercator Grid (ITM) as defined by OSI active local GPS station.

d. Information concerning the position of apparatus shown on this drawing is based on drawings supplied by the utility owners and/or the utility works contractor, whilst every care has been taken in the preparation of this drawing, positions should be taken as approximate and are intended for general guidance only and no representation is made by the NTA as to the accuracy, completeness, sufficiency or otherwise of this drawing and the position of the apparatus. The information contained herein does not purport to be comprehensive or final as the apparatus is subject to being altered and/or superceded. Recipients should not rely on this information. Any liabilities are hereby expressly disclaimed.

e. The information contained herein has been provided by the NTA but does not purport to be comprehensive or final. Recipients should not rely on the information. Neither the NTA nor any of its directors, officers, employees, agents, stakeholders or advisers make any representation or warranty as to, or accept any liability or responsibility in relation to, the adequacy, accuracy, reasonableness or completeness of the information provided as part of this document or any matter on which the information is based (including but not limited to loss or damage arising as a result of reliance by recipients on the information or any part of it). Any liabilities are hereby expressly disclaimed.



Rev	Date	Drn	Chk'd	App'd	Description
M01	30/09/22	PN	AD	CA	ISSUE FOR PHASE 4: PLANNING

Client

Date: 30/09/22

Project Code: BCIDA

Scale: 1:50 @ A1, 1:100 @ A3

Originator Code: ACM

Engineering Designer

Drawn: P.K.NOKADA

Checked: A.T.DALE


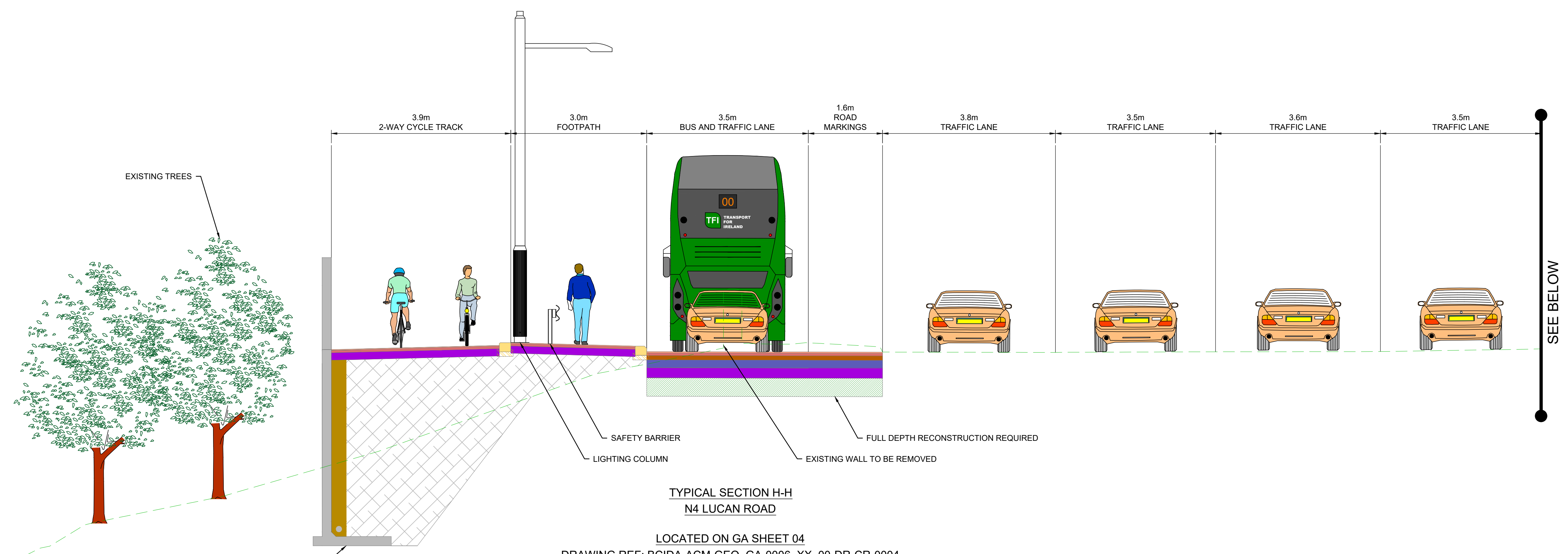
Approved: C.ACTON

QMS Code

Programme Title BUSCONNECTS DUBLIN CORE BUS CORRIDORS INFRASTRUCTURE WORKS			
Drawing Title LUCAN TO CITY CENTRE CORE BUS CORRIDOR SCHEME TYPICAL CROSS SECTIONS			
Drawing File Name BCIDA-ACM-GEO_CS-0006_XX_00-DR-CR-0005	Sheet Number 05 of 23	Status A	Rev M01

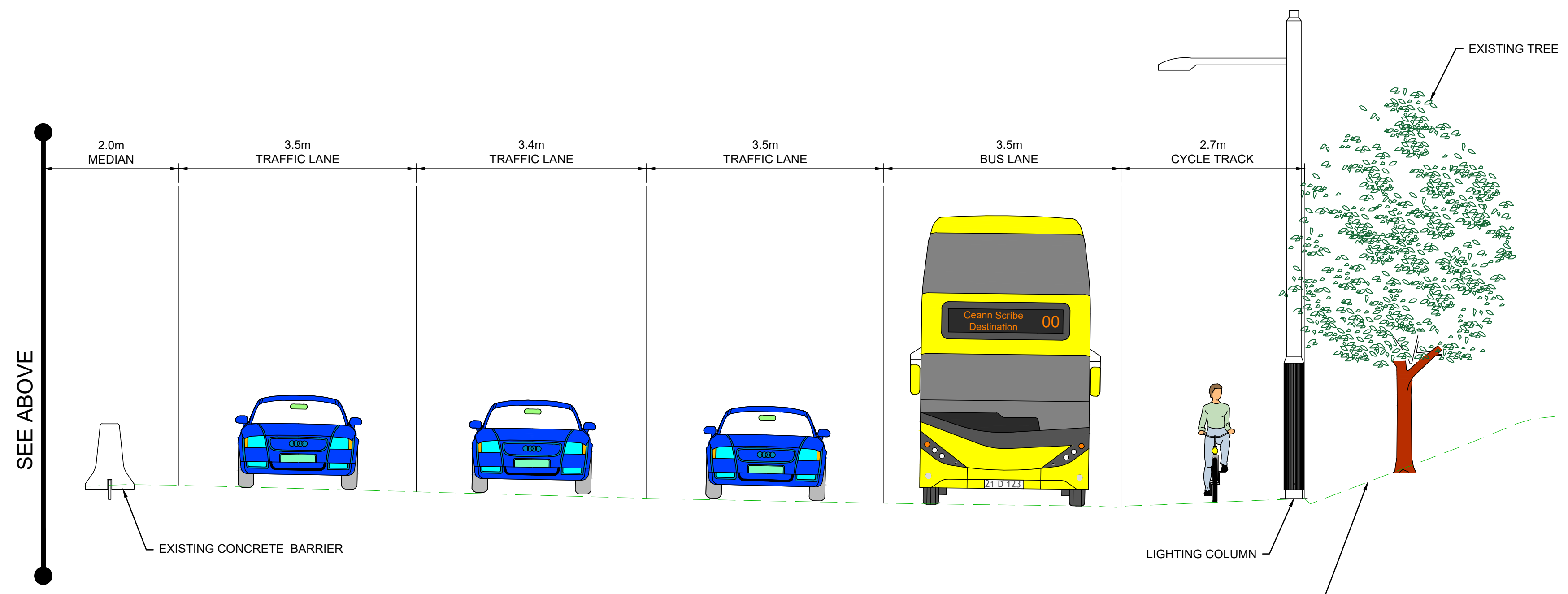
DO NOT SCALE USE FIGURED DIMENSIONS ONLY

C:\Users\andrew.bingham\OneDrive - AECOM\Directory\Bus_Connects\LUCAN\Lead\BCIDA-ACM-GEO_CS-0006_XX_00-DR-CR-0005.dwg



LUCAN TO CITY CENTRE SCHEME-RW05 PROPOSED HERMITAGE MEDICAL CLINIC RETAINING WALL GREATER THAN 1.5m RETAINED HEIGHT. REFER TO STRUCTURES DETAIL DRAWING BCIDA-ACM-STR_GA-0006_RW_02-DR-CB-0101

TYPICAL SECTION H-H
N4 LUCAN ROAD
LOCATED ON GA SHEET 04
DRAWING REF: BCIDA-ACM-GEO_GA-0006_XX_00-DR-CR-0004



SEE ABOVE

TYPICAL SECTION H-H
N4 LUCAN ROAD
LOCATED ON GA SHEET 04
DRAWING REF: BCIDA-ACM-GEO_GA-0006_XX_00-DR-CR-0004

NOTES:

- ADDITIONAL PROPOSED SCHEME INFORMATION AVAILABLE ON THE DRAWING SERIES PROVIDED WITHIN VOLUME III OF THE ENVIRONMENTAL IMPACT ASSESSMENT REPORT (EIA).
- WHERE PROPERTY LINE ADJUSTMENTS ARE PROPOSED, NEW BOUNDARY WALLS ARE PROPOSED TO MATCH EXISTING UNLESS OTHERWISE DETERMINED IN CONSULTATION WITH THE LANDOWNER.

Disclaimer

a. © National Transport Authority (NTA) 2022. This drawing is confidential and the copyright in it is owned by NTA. This drawing must not be either loaned, copied or otherwise reproduced in whole or in part or used for any purpose without the prior permission of NTA.

b. This drawing is to be used for the design element identified in the title box. Other information shown is to be considered indicative only. The drawing is to be read in conjunction with all other relevant design drawings.

c. O.S. data used for plans are printed under © Ordnance Survey Ireland Government of Ireland. All rights reserved. Licence Number 2022/OSI_NMA_180 National Transport Authority. All elevations are in metres and relate to OSI Geoid Model (OSGM15) Malin Head. All Co-ordinates are in Irish Transverse Mercator Grid (ITM) as defined by OSI active local GPS station.

d. Information concerning the position of apparatus shown on this drawing is based on drawings supplied by the utility owners and/or the utility works contractor, whilst every care has been taken in the preparation of this drawing, positions should be taken as approximate and are intended for general guidance only and no representation is made by the NTA as to the accuracy, completeness, sufficiency or otherwise of this drawing and the position of the apparatus. The information contained herein does not purport to be comprehensive or final as the apparatus is subject to being altered and/or superseded. Recipients should not rely on this information. Any liabilities are hereby expressly disclaimed.

e. The information contained herein has been provided by the NTA but does not purport to be comprehensive or final. Recipients should not rely on the information. Neither the NTA nor any of its directors, officers, employees, agents, stakeholders or advisers make any representation or warranty as to, or accept any liability or responsibility in relation to, the adequacy, accuracy, reasonableness or completeness of the information provided as part of this document or any matter on which the information is based (including but not limited to loss or damage arising as a result of reliance by recipients on the information or any part of it). Any liabilities are hereby expressly disclaimed.



Rev	Date	Drn	Chk'd	App'd	Description
M01	30/09/22	PN	AD	CA	ISSUE FOR PHASE 4: PLANNING

Client: **NTA** Údarás Náisiúnta Iompair National Transport Authority

Date: 30/09/22 Scale: 1:50 @ A1, 1:100 @ A3

Project Code: BCIDA Originator Code: ACM

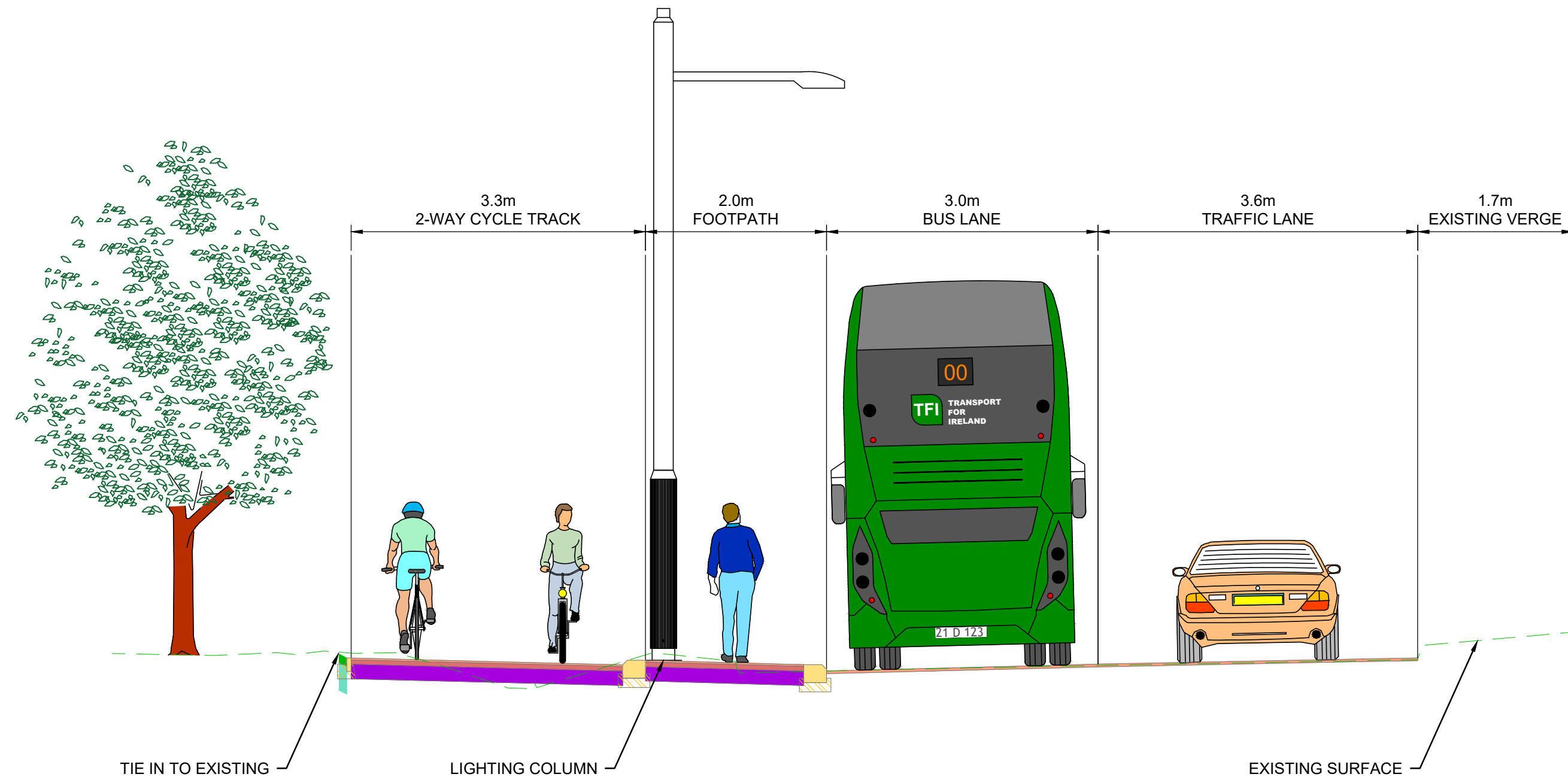
Engineering Designer: **AECOM** MOTT MACDONALD

Drawn: P.K.NOKADA Checked: A.T.DALE Approved: C.ACTON

Programme Title: BUSCONNECTS DUBLIN CORE BUS CORRIDORS INFRASTRUCTURE WORKS			
Drawing Title: LUCAN TO CITY CENTRE CORE BUS CORRIDOR SCHEME TYPICAL CROSS SECTIONS			
Drawing File Name: BCIDA-ACM-GEO_CS-0006_XX_00-DR-CR-0006	Sheet Number: 06 of 23	Status: A	Rev: M01

DO NOT SCALE USE FIGURED DIMENSIONS ONLY

C:\Users\andrew.bingham\OneDrive - AECOM\Directory\Bus Connects\LUCAN\Lead\BCIDA-ACM-GEO_CS-0006_XX_00-DR-CR-0006.dwg



TYPICAL SECTION I-I
 EASTBOUND OFF-SLIP AT JUNCTION 2
 LOCATED ON GA SHEET 05
 DRAWING REF: BCIDA-ACM-GEO_GA-0006_XX_00-DR-CR-0005

- NOTES:**
- ADDITIONAL PROPOSED SCHEME INFORMATION AVAILABLE ON THE DRAWING SERIES PROVIDED WITHIN VOLUME III OF THE ENVIRONMENTAL IMPACT ASSESSMENT REPORT (EIA).
 - WHERE PROPERTY LINE ADJUSTMENTS ARE PROPOSED, NEW BOUNDARY WALLS ARE PROPOSED TO MATCH EXISTING UNLESS OTHERWISE DETERMINED IN CONSULTATION WITH THE LANDOWNER.

Disclaimer

a. © National Transport Authority (NTA) 2022. This drawing is confidential and the copyright in it is owned by NTA. This drawing must not be either loaned, copied or otherwise reproduced in whole or in part or used for any purpose without the prior permission of NTA.

b. This drawing is to be used for the design element identified in the titlebox. Other information shown is to be considered indicative only. The drawing is to be read in conjunction with all other relevant design drawings.

c. O.S. data used for plans are printed under © Ordnance Survey Ireland Government of Ireland. All rights reserved. Licence Number 2022/OSI_NMA_180 National Transport Authority. All elevations are in metres and relate to OSI Geoid Model (OSGM15) Malin Head. All Co-ordinates are in Irish Transverse Mercator Grid (ITM) as defined by OSI active local GPS station.

d. Information concerning the position of apparatus shown on this drawing is based on drawings supplied by the utility owners and/or the utility works contractor, whilst every care has been taken in the preparation of this drawing, positions should be taken as approximate and are intended for general guidance only and no representation is made by the NTA as to the accuracy, completeness, sufficiency or otherwise of this drawing and the position of the apparatus. The information contained herein does not purport to be comprehensive or final as the apparatus is subject to being altered and/or superceded. Recipients should not rely on this information. Any liabilities are hereby expressly disclaimed.

e. The information contained herein has been provided by the NTA but does not purport to be comprehensive or final. Recipients should not rely on the information. Neither the NTA nor any of its directors, officers, employees, agents, stakeholders or advisers make any representation or warranty as to, or accept any liability or responsibility in relation to, the adequacy, accuracy, reasonableness or completeness of the information provided as part of this document or any matter on which the information is based (including but not limited to loss or damage arising as a result of reliance by recipients on the information or any part of it). Any liabilities are hereby expressly disclaimed.



Rev	Date	Drn	Chk'd	App'd	Description
M01	30/09/22	PN	AD	CA	ISSUE FOR PHASE 4: PLANNING

Client

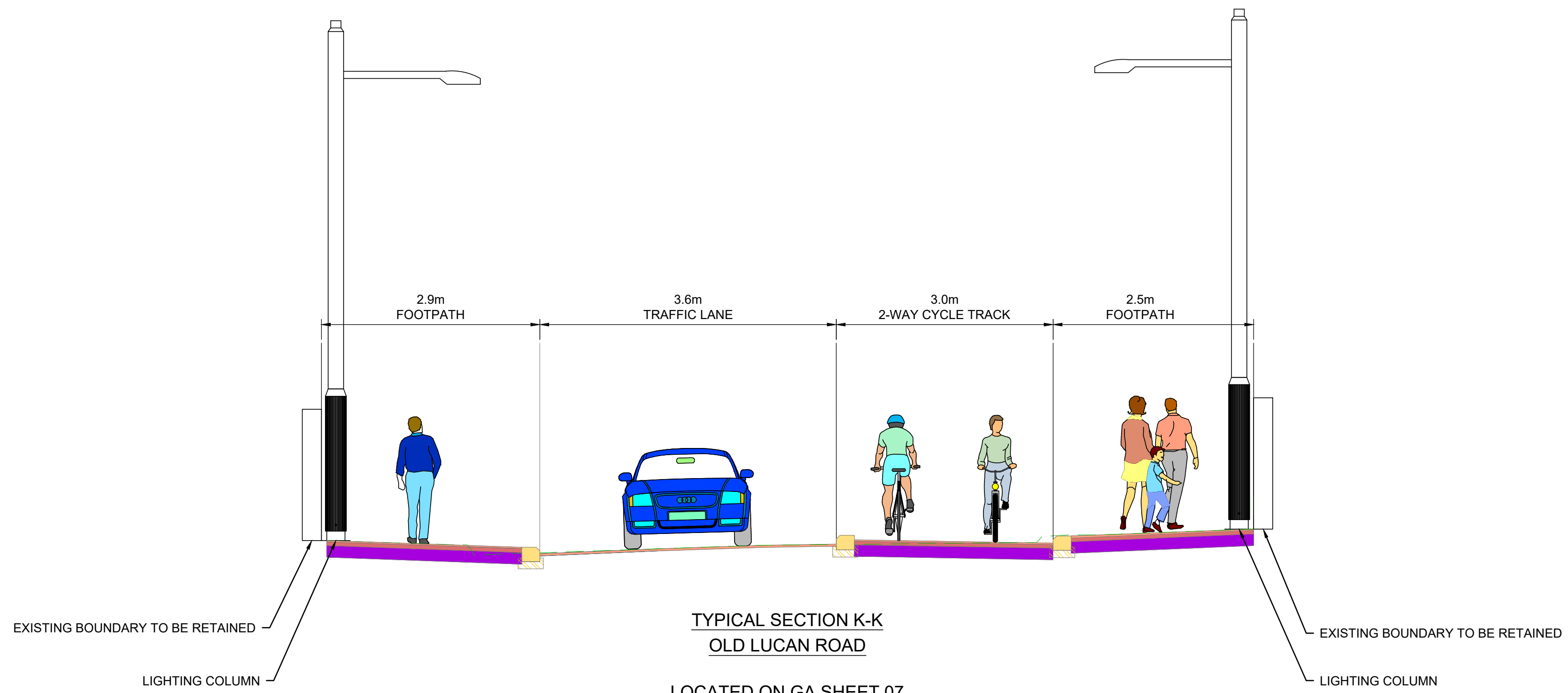
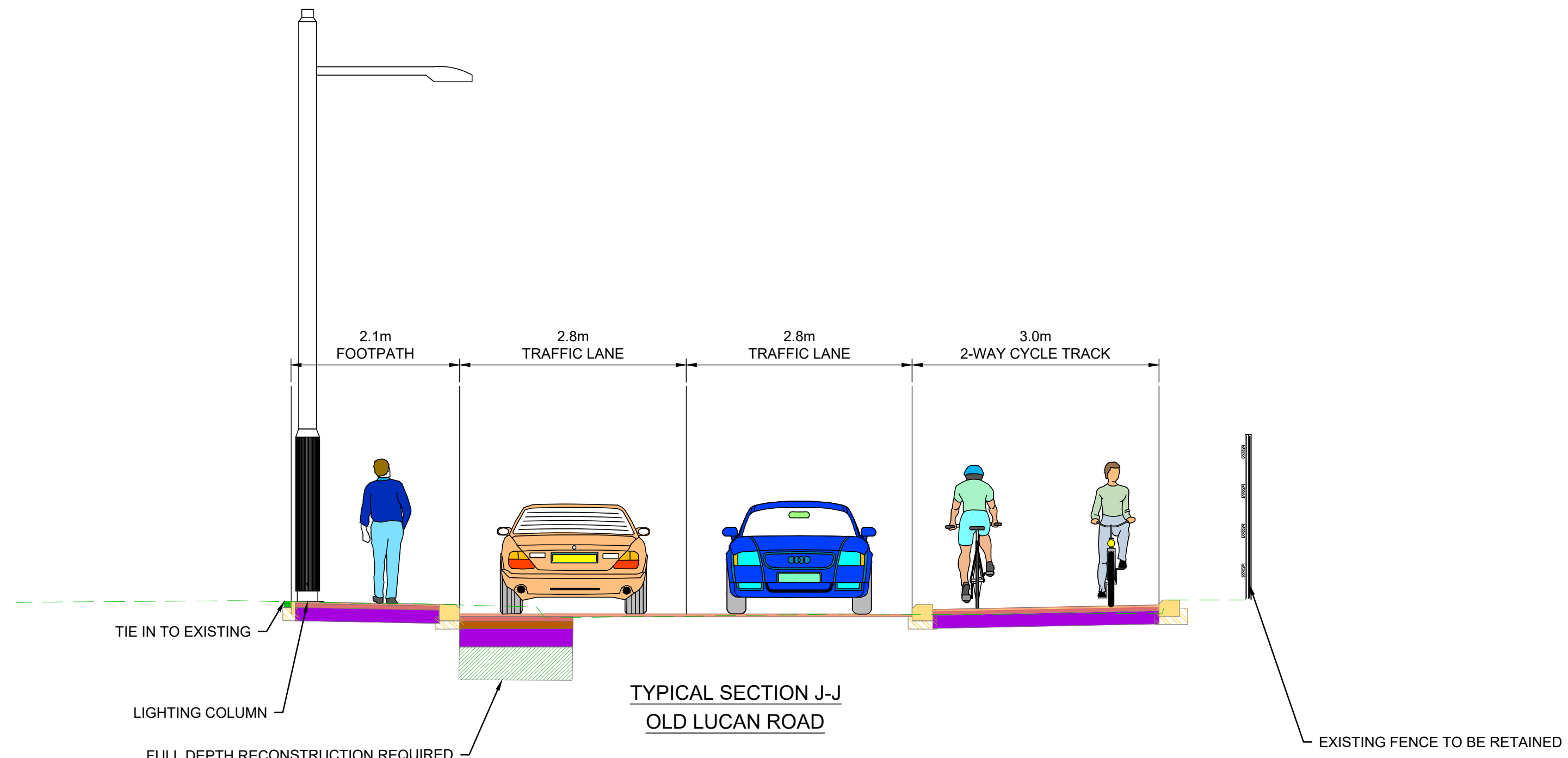
Date: 30/09/22
 Project Code: BCIDA

Engineering Designer

Drawn: P.K.NOKADA
 Checked: A.T.DALE
 Approved: C.ACTON

Programme Title BUSCONNECTS DUBLIN CORE BUS CORRIDORS INFRASTRUCTURE WORKS			
Drawing Title LUCAN TO CITY CENTRE CORE BUS CORRIDOR SCHEME TYPICAL CROSS SECTIONS			
Drawing File Name BCIDA-ACM-GEO_CS-0006_XX_00-DR-CR-0007	Sheet Number 07 of 23	Status A	Rev M01

DO NOT SCALE USE FIGURED DIMENSIONS ONLY



- NOTES:**
- ADDITIONAL PROPOSED SCHEME INFORMATION AVAILABLE ON THE DRAWING SERIES PROVIDED WITHIN VOLUME III OF THE ENVIRONMENTAL IMPACT ASSESSMENT REPORT (EIA/R).
 - WHERE PROPERTY LINE ADJUSTMENTS ARE PROPOSED, NEW BOUNDARY WALLS ARE PROPOSED TO MATCH EXISTING UNLESS OTHERWISE DETERMINED IN CONSULTATION WITH THE LANDOWNER.

Disclaimer

a. © National Transport Authority (NTA) 2022. This drawing is confidential and the copyright in it is owned by NTA. This drawing must not be either loaned, copied or otherwise reproduced in whole or in part or used for any purpose without the prior permission of NTA.

b. This drawing is to be used for the design element identified in the titlebox. Other information shown is to be considered indicative only. The drawing is to be read in conjunction with all other relevant design drawings.

c. O.S. data used for plans are printed under © Ordnance Survey Ireland Government of Ireland. All rights reserved. Licence Number 2022/OSI_NMA_180 National Transport Authority. All elevations are in metres and relate to OSI Geoid Model (OSGM15) Malin Head. All Co-ordinates are in Irish Transverse Mercator Grid (ITM) as defined by OSI active local GPS station.

d. Information concerning the position of apparatus shown on this drawing is based on drawings supplied by the utility owners and/or the utility works contractor, whilst every care has been taken in the preparation of this drawing, positions should be taken as approximate and are intended for general guidance only and no representation is made by the NTA as to the accuracy, completeness, sufficiency or otherwise of this drawing and the position of the apparatus. The information contained herein does not purport to be comprehensive or final as the apparatus is subject to being altered and/or superceded. Recipients should not rely on this information. Any liabilities are hereby expressly disclaimed.

e. The information contained herein has been provided by the NTA but does not purport to be comprehensive or final. Recipients should not rely on the information. Neither the NTA nor any of its directors, officers, employees, agents, stakeholders or advisers make any representation or warranty as to, or accept any liability or responsibility in relation to, the adequacy, accuracy, reasonableness or completeness of the information provided as part of this document or any matter on which the information is based (including but not limited to loss or damage arising as a result of reliance by recipients on the information or any part of it). Any liabilities are hereby expressly disclaimed.



Rev	Date	Drn	Chk'd	App'd	Description
M01	30/09/22	PN	AD	CA	ISSUE FOR PHASE 4: PLANNING

Client

Údarás Náisiúnta Iompair
National Transport Authority

Date: 30/09/22
Scale: 1:50 @ A1, 1:100 @ A3
Project Code: BCIDA
Originator Code: ACM

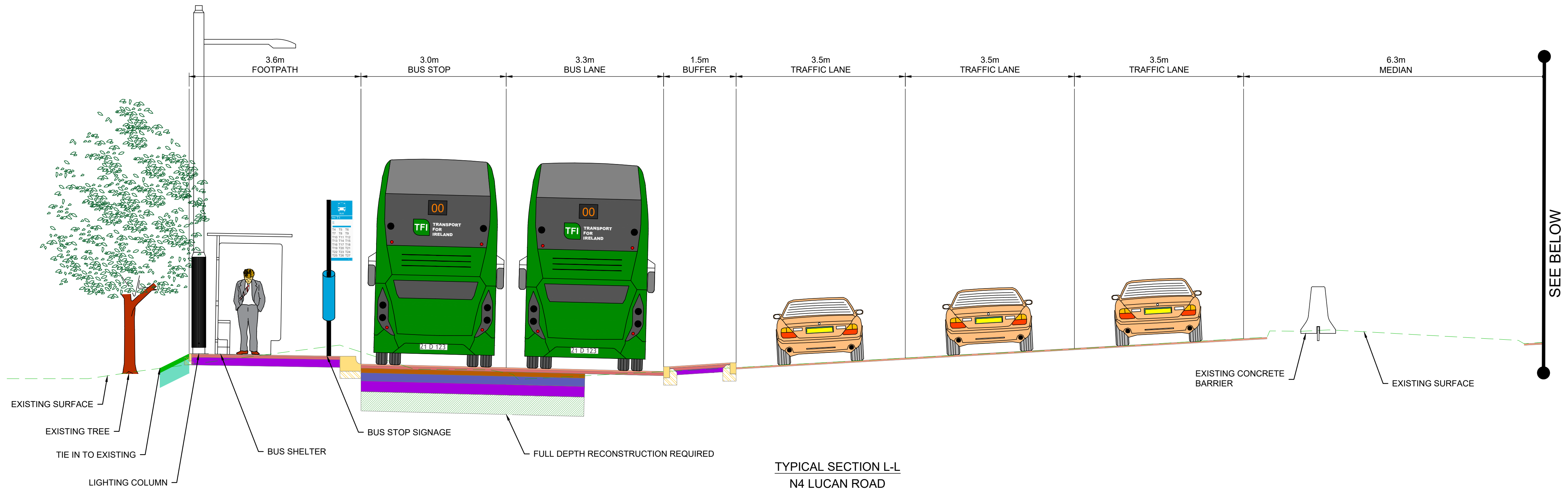
Engineering Designer

Drawn: P.K.NOKADA
Checked: A.T.DALE
Approved: C.ACTON

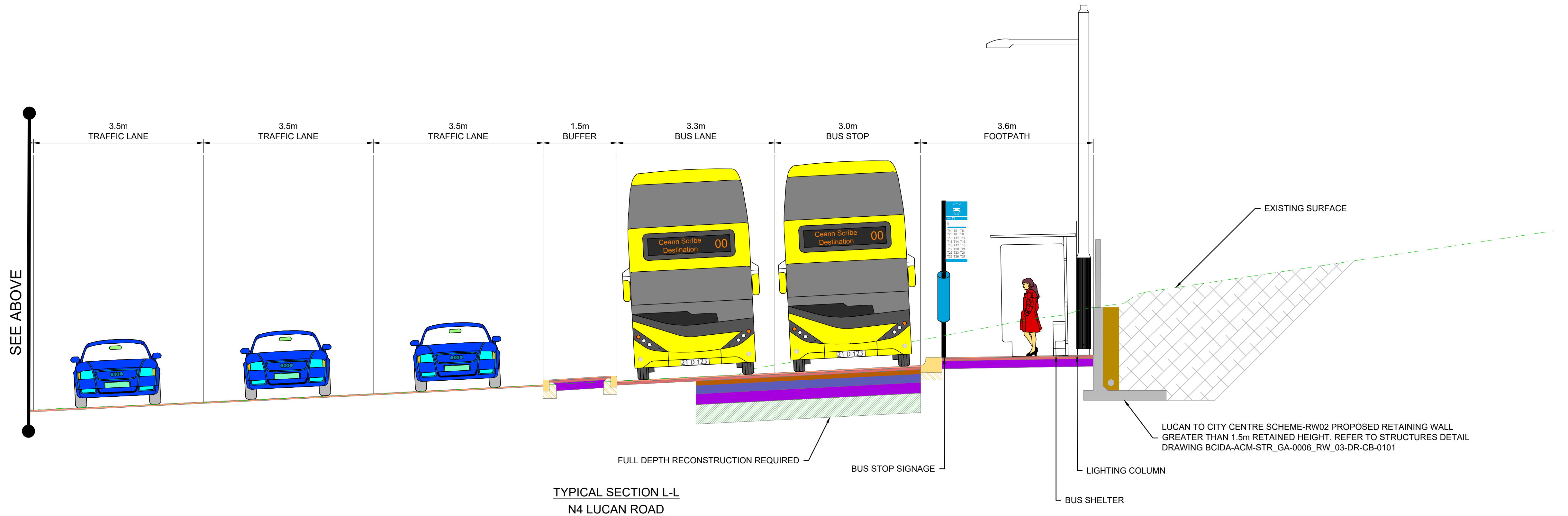
QMS Code

Programme Title BUSCONNECTS DUBLIN CORE BUS CORRIDORS INFRASTRUCTURE WORKS			
Drawing Title LUCAN TO CITY CENTRE CORE BUS CORRIDOR SCHEME TYPICAL CROSS SECTIONS			
Drawing File Name BCIDA-ACM-GEO_CS-0006_XX_00-DR-CR-0008	Sheet Number 08 of 23	Status A	Rev M01

DO NOT SCALE USE FIGURED DIMENSIONS ONLY



TYPICAL SECTION L-L
N4 LUCAN ROAD
LOCATED ON GA SHEET 08
DRAWING REF: BCIDA-ACM-GEO_GA-0006_XX_00-DR-CR-0008



TYPICAL SECTION L-L
N4 LUCAN ROAD
LOCATED ON GA SHEET 08
DRAWING REF: BCIDA-ACM-GEO_GA-0006_XX_00-DR-CR-0008

NOTES:

- ADDITIONAL PROPOSED SCHEME INFORMATION AVAILABLE ON THE DRAWING SERIES PROVIDED WITHIN VOLUME III OF THE ENVIRONMENTAL IMPACT ASSESSMENT REPORT (EIA).
- WHERE PROPERTY LINE ADJUSTMENTS ARE PROPOSED, NEW BOUNDARY WALLS ARE PROPOSED TO MATCH EXISTING UNLESS OTHERWISE DETERMINED IN CONSULTATION WITH THE LANDOWNER.

Disclaimer

a. © National Transport Authority (NTA) 2022. This drawing is confidential and the copyright in it is owned by NTA. This drawing must not be either loaned, copied or otherwise reproduced in whole or in part or used for any purpose without the prior permission of NTA.

b. This drawing is to be used for the design element identified in the titlebox. Other information shown is to be considered indicative only. The drawing is to be read in conjunction with all other relevant design drawings.

c. O.S. data used for plans are printed under © Ordnance Survey Ireland Government of Ireland. All rights reserved. Licence Number 2022/OSI_NMA_180 National Transport Authority. All elevations are in metres and relate to OSI Geoid Model (OSGM15) Malin Head. All Co-ordinates are in Irish Transverse Mercator Grid (ITM) as defined by OSI active local GPS station.

d. Information concerning the position of apparatus shown on this drawing is based on drawings supplied by the utility owners and/or the utility works contractor, whilst every care has been taken in the preparation of this drawing, positions should be taken as approximate and are intended for general guidance only and no representation is made by the NTA as to the accuracy, completeness, sufficiency or otherwise of this drawing and the position of the apparatus. The information contained herein does not purport to be comprehensive or final as the apparatus is subject to being altered and/or superceded. Recipients should not rely on this information. Any liabilities are hereby expressly disclaimed.

e. The information contained herein has been provided by the NTA but does not purport to be comprehensive or final. Recipients should not rely on the information. Neither the NTA nor any of its directors, officers, employees, agents, stakeholders or advisers make any representation or warranty as to, or accept any liability or responsibility in relation to, the adequacy, accuracy, reasonableness or completeness of the information provided as part of this document or any matter on which the information is based (including but not limited to loss or damage arising as a result of reliance by recipients on the information or any part of it). Any liabilities are hereby expressly disclaimed.



Rev	Date	Drn	Chk'd	App'd	Description
M01	30/09/22	PN	AD	CA	ISSUE FOR PHASE 4: PLANNING

Client: **NTA** Údarás Náisiúnta Iompair National Transport Authority

Engineering Designer: **AECOM** MOTT MACDONALD

Date: 30/09/22 Scale: 1:50 @ A1, 1:100 @ A3

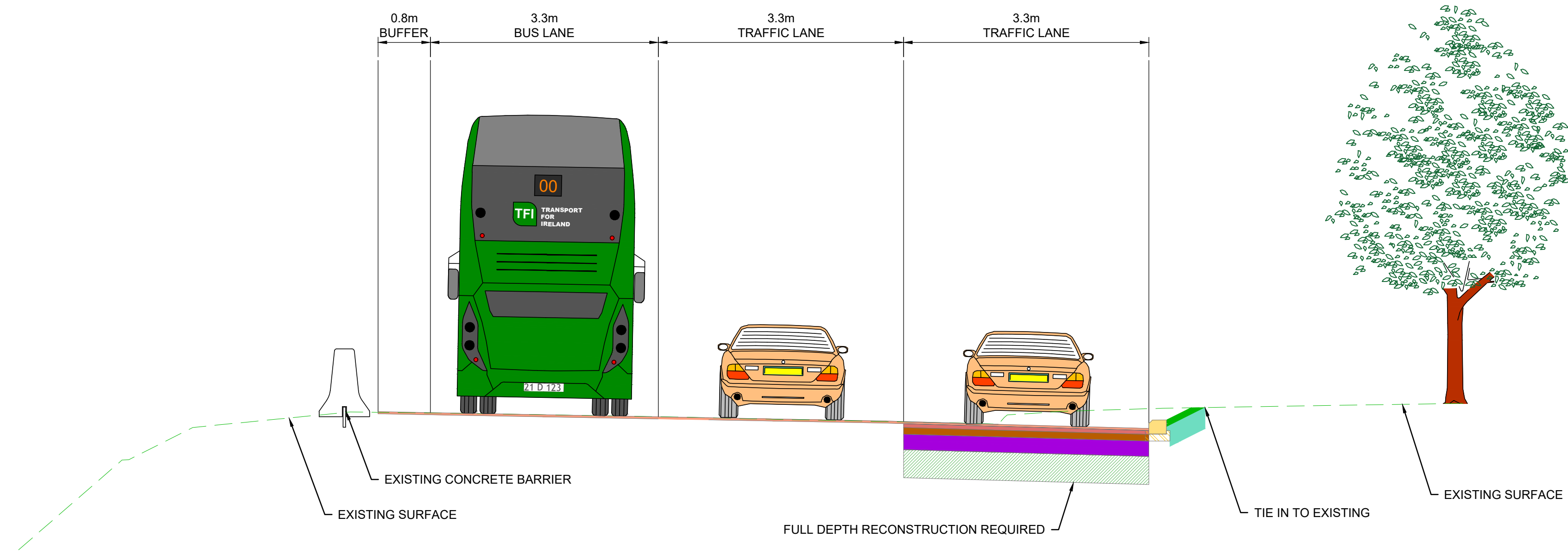
Project Code: BCIDA Originator Code: ACM

Drawn: P.K.NOKADA Checked: A.T.DALE Approved: C.ACTON

Programme Title: BUSCONNECTS DUBLIN CORE BUS CORRIDORS INFRASTRUCTURE WORKS			
Drawing Title: LUCAN TO CITY CENTRE CORE BUS CORRIDOR SCHEME TYPICAL CROSS SECTIONS			
Drawing File Name: BCIDA-ACM-GEO_CS-0006_XX_00-DR-CR-0009	Sheet Number: 09 of 23	Status: A	Rev: M01

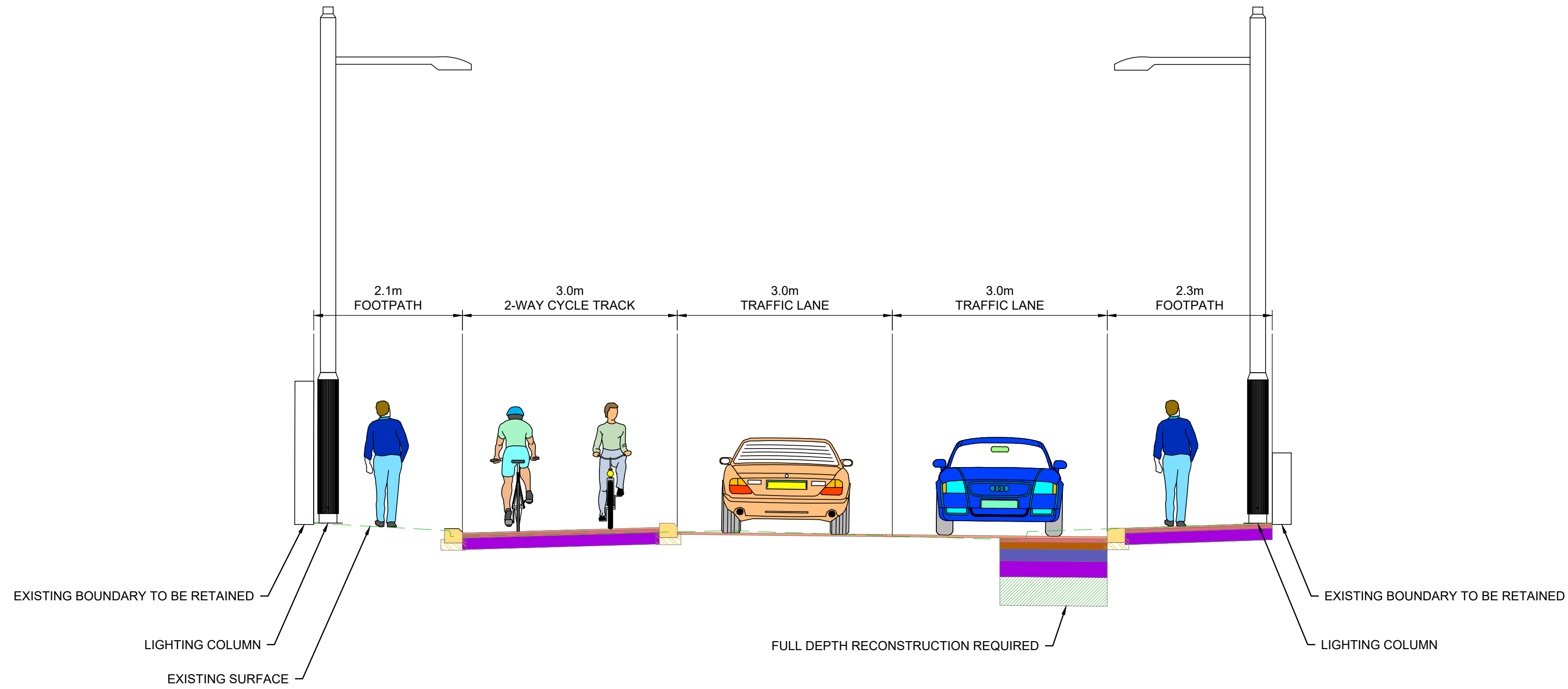
DO NOT SCALE USE FIGURED DIMENSIONS ONLY

C:\Users\andrew.bingham\OneDrive - AECOM\Documents\Bus Connects\LUCCAN\BCIDA-ACM-GEO_CS-0006_XX_00-DR-CR-0009.dwg



TYPICAL SECTION M-M
R148 PALMERSTOWN BYPASS

LOCATED ON GA SHEET 10
DRAWING REF: BCIDA-ACM-GEO_GA-0006_XX_00-DR-CR-0010



TYPICAL SECTION N-N
OLD LUCAN ROAD

LOCATED ON GA SHEET 11
DRAWING REF: BCIDA-ACM-GEO_GA-0006_XX_00-DR-CR-0011

- NOTES:**
- ADDITIONAL PROPOSED SCHEME INFORMATION AVAILABLE ON THE DRAWING SERIES PROVIDED WITHIN VOLUME III OF THE ENVIRONMENTAL IMPACT ASSESSMENT REPORT (EIA/R).
 - WHERE PROPERTY LINE ADJUSTMENTS ARE PROPOSED, NEW BOUNDARY WALLS ARE PROPOSED TO MATCH EXISTING UNLESS OTHERWISE DETERMINED IN CONSULTATION WITH THE LANDOWNER.

Disclaimer
 a. © National Transport Authority (NTA) 2022. This drawing is confidential and the copyright in it is owned by NTA. This drawing must not be either loaned, copied or otherwise reproduced in whole or in part or used for any purpose without the prior permission of NTA.
 b. This drawing is to be used for the design element identified in the titlebox. Other information shown is to be considered indicative only. The drawing is to be read in conjunction with all other relevant design drawings.
 c. O.S. data used for plans are printed under © Ordnance Survey Ireland Government of Ireland. All rights reserved. Licence Number 2022/OSI_NMA_180 National Transport Authority. All elevations are in metres and relate to OSI Geoid Model (OSGM15) Malin Head. All Co-ordinates are in Irish Transverse Mercator Grid (TM) as defined by OSI active local GPS station.
 d. Information concerning the position of apparatus shown on this drawing is based on drawings supplied by the utility owners and/or the utility works contractor, whilst every care has been taken in the preparation of this drawing, positions should be taken as approximate and are intended for general guidance only and no representation is made by the NTA as to the accuracy, completeness, sufficiency or otherwise of this drawing and the position of the apparatus. The information contained herein does not purport to be comprehensive or final as the apparatus is subject to being altered and/or superceded. Recipients should not rely on this information. Any liabilities are hereby expressly disclaimed.
 e. The information contained herein has been provided by the NTA but does not purport to be comprehensive or final. Recipients should not rely on the information. Neither the NTA nor any of its directors, officers, employees, agents, stakeholders or advisers make any representation or warranty as to, or accept any liability or responsibility in relation to, the adequacy, accuracy, reasonableness or completeness of the information provided as part of this document or any matter on which the information is based (including but not limited to loss or damage arising as a result of reliance by recipients on the information or any part of it). Any liabilities are hereby expressly disclaimed.



Rev	Date	Drn	Chk'd	App'd	Description
M01	30/09/22	PN	AD	CA	ISSUE FOR PHASE 4: PLANNING

Client

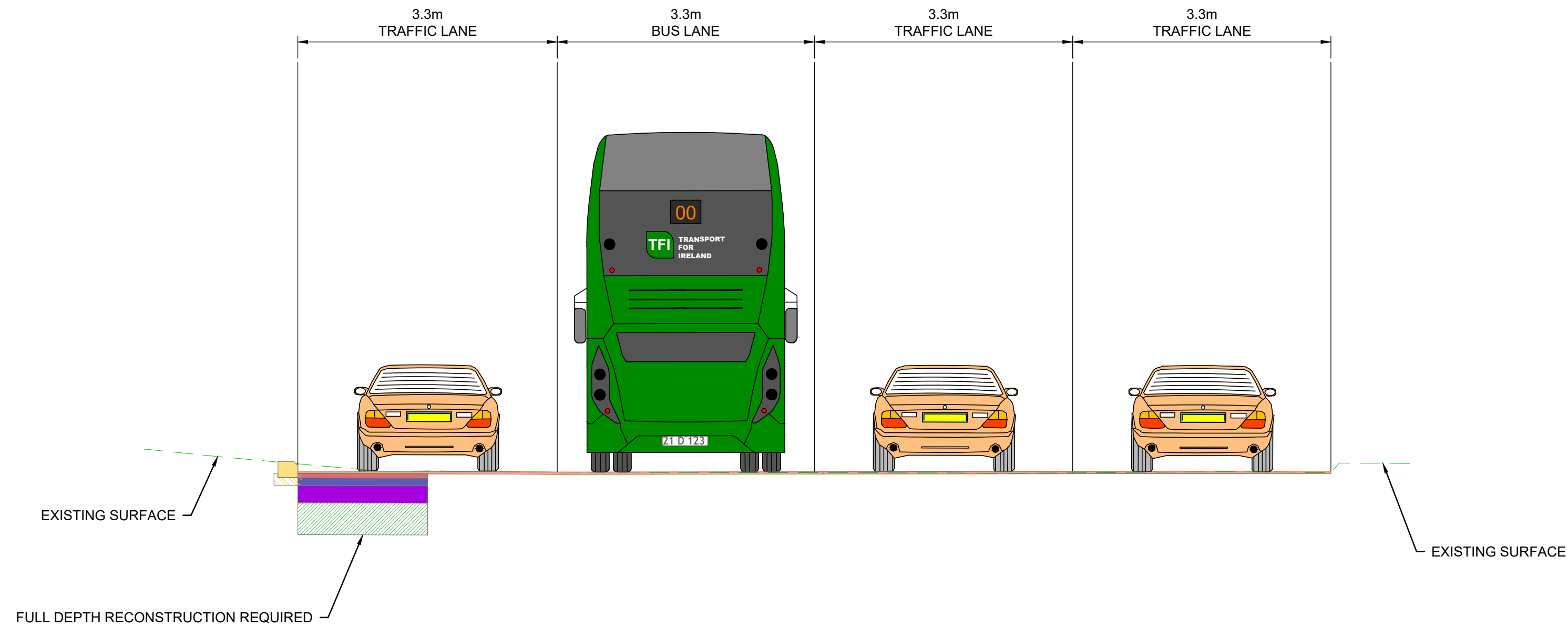
 Údarás Náisiúnta Iompair
 National Transport Authority

Engineering Designer

Programme Title BUSCONNECTS DUBLIN CORE BUS CORRIDORS INFRASTRUCTURE WORKS			
Drawing Title LUCAN TO CITY CENTRE CORE BUS CORRIDOR SCHEME TYPICAL CROSS SECTIONS			
Drawing File Name BCIDA-ACM-GEO_CS-0006_XX_00-DR-CR-0010	Sheet Number 10 of 23	Status A	Rev M01

DO NOT SCALE USE FIGURED DIMENSIONS ONLY

C:\Users\andrew.bingham\OneDrive - AECOM\Directory\Bus_Connects\LU\CAN\read\BCIDA-ACM-GEO_CS-0006_XX_00-DR-CR-0010.dwg



TYPICAL SECTION O-O
 R148 PALMERSTOWN BYPASS
 LOCATED ON GA SHEET 12
 DRAWING REF: BCIDA-ACM-GEO_GA-0006_XX_00-DR-CR-0012

- NOTES:**
- ADDITIONAL PROPOSED SCHEME INFORMATION AVAILABLE ON THE DRAWING SERIES PROVIDED WITHIN VOLUME III OF THE ENVIRONMENTAL IMPACT ASSESSMENT REPORT (EIA).
 - WHERE PROPERTY LINE ADJUSTMENTS ARE PROPOSED, NEW BOUNDARY WALLS ARE PROPOSED TO MATCH EXISTING UNLESS OTHERWISE DETERMINED IN CONSULTATION WITH THE LANDOWNER.

Disclaimer

a. © National Transport Authority (NTA) 2022. This drawing is confidential and the copyright in it is owned by NTA. This drawing must not be either loaned, copied or otherwise reproduced in whole or in part or used for any purpose without the prior permission of NTA.

b. This drawing is to be used for the design element identified in the title box. Other information shown is to be considered indicative only. The drawing is to be read in conjunction with all other relevant design drawings.

c. O.S. data used for plans are printed under © Ordnance Survey Ireland Government of Ireland. All rights reserved. Licence Number 2022/OSI_NMA_180 National Transport Authority. All elevations are in metres and relate to OSI Geoid Model (OSGM15) Malin Head. All Co-ordinates are in Irish Transverse Mercator Grid (TM) as defined by OSI active local GPS station.

d. Information concerning the position of apparatus shown on this drawing is based on drawings supplied by the utility owners and/or the utility works contractor, whilst every care has been taken in the preparation of this drawing, positions should be taken as approximate and are intended for general guidance only and no representation is made by the NTA as to the accuracy, completeness, sufficiency or otherwise of this drawing and the position of the apparatus. The information contained herein does not purport to be comprehensive or final as the apparatus is subject to being altered and/or superceded. Recipients should not rely on this information. Any liabilities are hereby expressly disclaimed.

e. The information contained herein has been provided by the NTA but does not purport to be comprehensive or final. Recipients should not rely on the information. Neither the NTA nor any of its directors, officers, employees, agents, stakeholders or advisers make any representation or warranty as to, or accept any liability or responsibility in relation to, the adequacy, accuracy, reasonableness or completeness of the information provided as part of this document or any matter on which the information is based (including but not limited to loss or damage arising as a result of reliance by recipients on the information or any part of it). Any liabilities are hereby expressly disclaimed.



Rev	Date	Drn	Chk'd	App'd	Description
M01	30/09/22	PN	AD	CA	ISSUE FOR PHASE 4: PLANNING

Client

Date: 30/09/22

Project Code: BCIDA

Scale: 1:50 @ A1, 1:100 @ A3

Originator Code: ACM

Engineering Designer

Drawn: P.K.NOKADA

Checked: A.T.DALE

Approved: C.ACTON

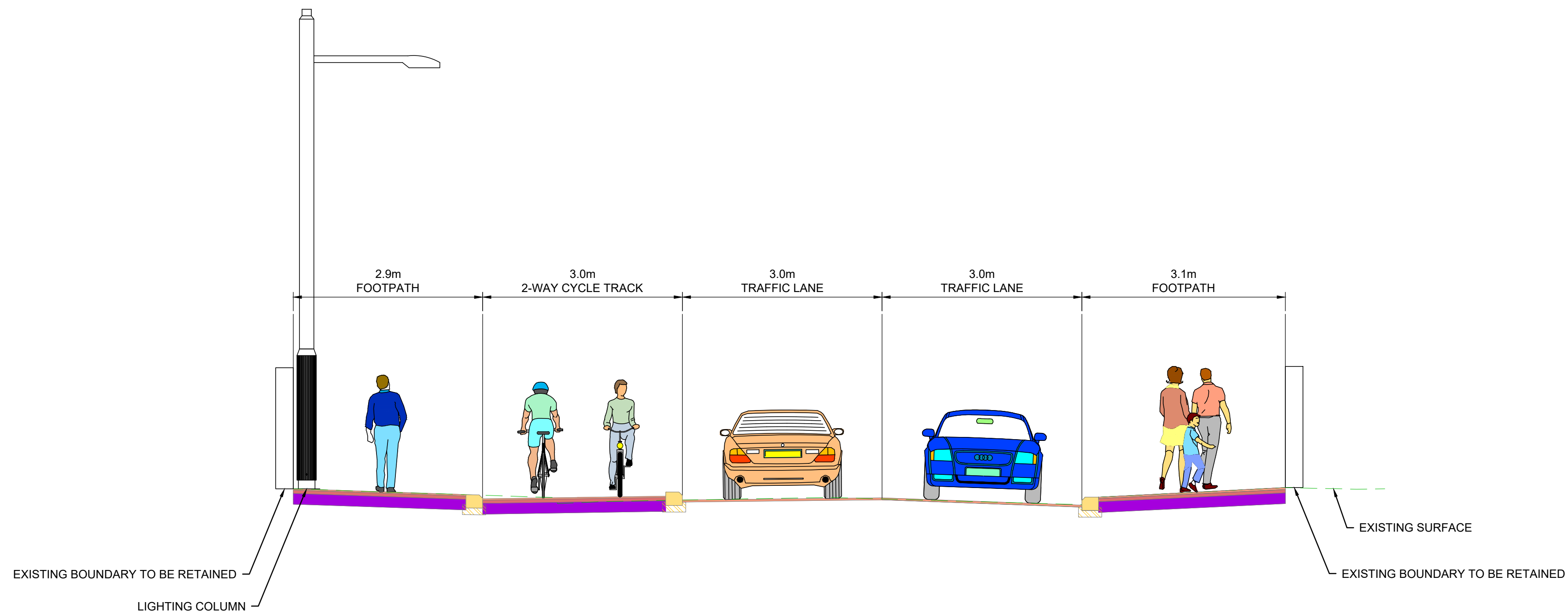
QMS Code

Programme Title				BUSCONNECTS DUBLIN			
				CORE BUS CORRIDORS INFRASTRUCTURE WORKS			
Drawing Title				LUCAN TO CITY CENTRE CORE BUS CORRIDOR SCHEME			
				TYPICAL CROSS SECTIONS			
Drawing File Name	Sheet Number	Status	Rev				
BCIDA-ACM-GEO_CS-0006_XX_00-DR-CR-0011	11 of 23	A	M01				

DO NOT SCALE USE FIGURED DIMENSIONS ONLY

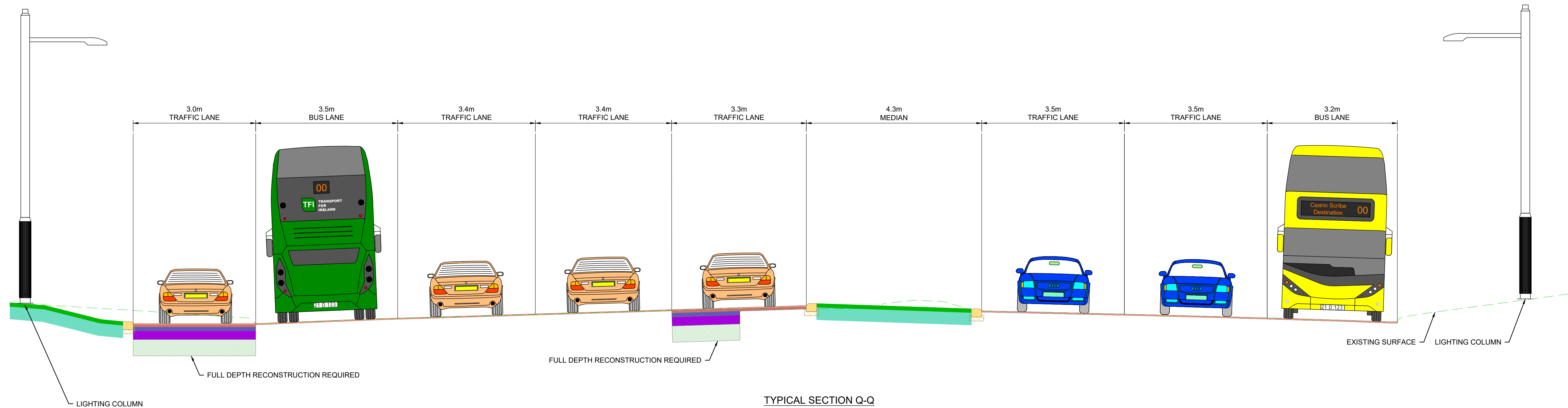
NOTES:

1. ADDITIONAL PROPOSED SCHEME INFORMATION AVAILABLE ON THE DRAWING SERIES PROVIDED WITHIN VOLUME III OF THE ENVIRONMENTAL IMPACT ASSESSMENT REPORT (EIAR).
2. WHERE PROPERTY LINE ADJUSTMENTS ARE PROPOSED, NEW BOUNDARY WALLS ARE PROPOSED TO MATCH EXISTING UNLESS OTHERWISE DETERMINED IN CONSULTATION WITH THE LANDOWNER.



TYPICAL SECTION P-P
OLD LUCAN ROAD

LOCATED ON GA SHEET 13
DRAWING REF: BCIDA-ACM-GEO_GA-0006_XX_00-DR-CR-0013



TYPICAL SECTION Q-Q
R148 PALMERSTOWN BYPASS

LOCATED ON GA SHEET 13
DRAWING REF: BCIDA-ACM-GEO_GA-0006_XX_00-DR-CR-0013

Disclaimer

a. © National Transport Authority (NTA) 2022. This drawing is confidential and the copyright in it is owned by NTA. This drawing must not be either loaned, copied or otherwise reproduced in whole or in part or used for any purpose without the prior permission of NTA.

b. This drawing is to be used for the design element identified in the titlebox. Other information shown is to be considered indicative only. The drawing is to be read in conjunction with all other relevant design drawings.

c. O.S. data used for plans are printed under © Ordnance Survey Ireland Government of Ireland. All rights reserved. Licence Number 2022/OSI_NMA_180 National Transport Authority. All elevations are in metres and relate to OSI Geoid Model (OSGM15) Malin Head. All Co-ordinates are in Irish Transverse Mercator Grid (ITM) as defined by OSI active local GPS station.

d. Information concerning the position of apparatus shown on this drawing is based on drawings supplied by the utility owners and/or the utility works contractor, whilst every care has been taken in the preparation of this drawing, positions should be taken as approximate and are intended for general guidance only and no representation is made by the NTA as to the accuracy, completeness, sufficiency or otherwise of this drawing and the position of the apparatus. The information contained herein does not purport to be comprehensive or final as the apparatus is subject to being altered and/or superseded. Recipients should not rely on this information. Any liabilities are hereby expressly disclaimed.

e. The information contained herein has been provided by the NTA but does not purport to be comprehensive or final. Recipients should not rely on the information. Neither the NTA nor any of its directors, officers, employees, agents, stakeholders or advisers make any representation or warranty as to, or accept any liability or responsibility in relation to, the adequacy, accuracy, reasonableness or completeness of the information provided as part of this document or any matter on which the information is based (including but not limited to loss or damage arising as a result of reliance by recipients on the information or any part of it). Any liabilities are hereby expressly disclaimed.



Rev	Date	Drn	Chk'd	App'd	Description
M01	30/09/22	PN	AD	CA	ISSUE FOR PHASE 4: PLANNING

Client

Údarás Náisiúnta Iompair
National Transport Authority

Date: 30/09/22
Project Code: BCIDA

Scale: 1:50 @ A1
1:100 @ A3

Originator Code: ACM

Engineering Designer

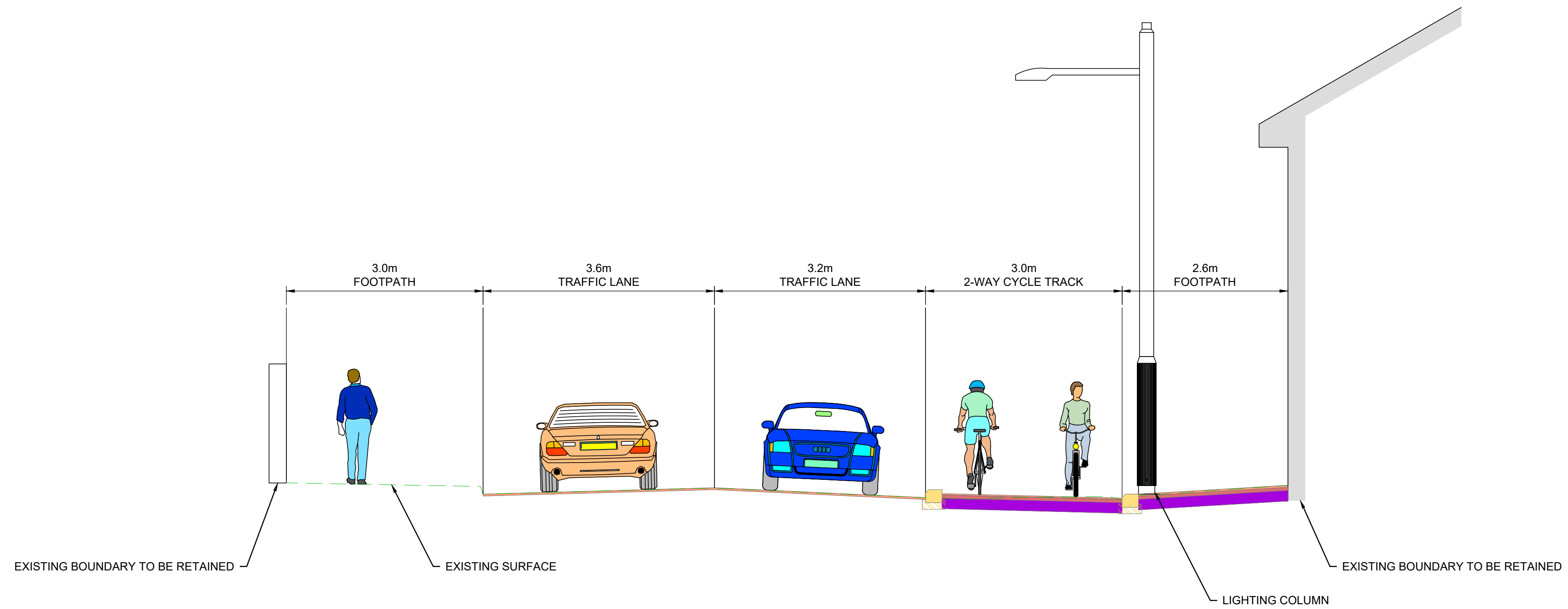
MOTT
MACDONALD

Drawn: P.K.NOKADA
Checked: A.T.DALE
Approved: C.ACTON

QMS Code

Programme Title BUSCONNECTS DUBLIN CORE BUS CORRIDORS INFRASTRUCTURE WORKS			
Drawing Title LUCAN TO CITY CENTRE CORE BUS CORRIDOR SCHEME TYPICAL CROSS SECTIONS			
Drawing File Name BCIDA-ACM-GEO_CS-0006_XX_00-DR-CR-0012	Sheet Number 12 of 23	Status A	Rev M01

DO NOT SCALE USE FIGURED DIMENSIONS ONLY



TYPICAL SECTION R-R
 KENNELSFORT ROAD LOWER
 LOCATED ON GA SHEET 14
 DRAWING REF: BCIDA-ACM-GEO_GA-0006_XX_00-DR-CR-0014

- NOTES:**
- ADDITIONAL PROPOSED SCHEME INFORMATION AVAILABLE ON THE DRAWING SERIES PROVIDED WITHIN VOLUME III OF THE ENVIRONMENTAL IMPACT ASSESSMENT REPORT (EIA/R).
 - WHERE PROPERTY LINE ADJUSTMENTS ARE PROPOSED, NEW BOUNDARY WALLS ARE PROPOSED TO MATCH EXISTING UNLESS OTHERWISE DETERMINED IN CONSULTATION WITH THE LANDOWNER.

Disclaimer

a. © National Transport Authority (NTA) 2022. This drawing is confidential and the copyright in it is owned by NTA. This drawing must not be either loaned, copied or otherwise reproduced in whole or in part or used for any purpose without the prior permission of NTA.

b. This drawing is to be used for the design element identified in the titlebox. Other information shown is to be considered indicative only. The drawing is to be read in conjunction with all other relevant design drawings.

c. O.S. data used for plans are printed under © Ordnance Survey Ireland Government of Ireland. All rights reserved. Licence Number 2022/OSI_NMA_180 National Transport Authority. All elevations are in metres and relate to OSI Geoid Model (OSGM15) Malin Head. All Co-ordinates are in Irish Transverse Mercator Grid (ITM) as defined by OSI active local GPS station.

d. Information concerning the position of apparatus shown on this drawing is based on drawings supplied by the utility owners and/or the utility works contractor, whilst every care has been taken in the preparation of this drawing, positions should be taken as approximate and are intended for general guidance only and no representation is made by the NTA as to the accuracy, completeness, sufficiency or otherwise of this drawing and the position of the apparatus. The information contained herein does not purport to be comprehensive or final as the apparatus is subject to being altered and/or superceded. Recipients should not rely on this information. Any liabilities are hereby expressly disclaimed.

e. The information contained herein has been provided by the NTA but does not purport to be comprehensive or final. Recipients should not rely on the information. Neither the NTA nor any of its directors, officers, employees, agents, stakeholders or advisers make any representation or warranty as to, or accept any liability or responsibility in relation to, the adequacy, accuracy, reasonableness or completeness of the information provided as part of this document or any matter on which the information is based (including but not limited to loss or damage arising as a result of reliance by recipients on the information or any part of it). Any liabilities are hereby expressly disclaimed.



Rev	Date	Drn	Chk'd	App'd	Description
M01	30/09/22	PN	AD	CA	ISSUE FOR PHASE 4: PLANNING

Client

Date: 30/09/22
 Project Code: BCIDA

Engineering Designer

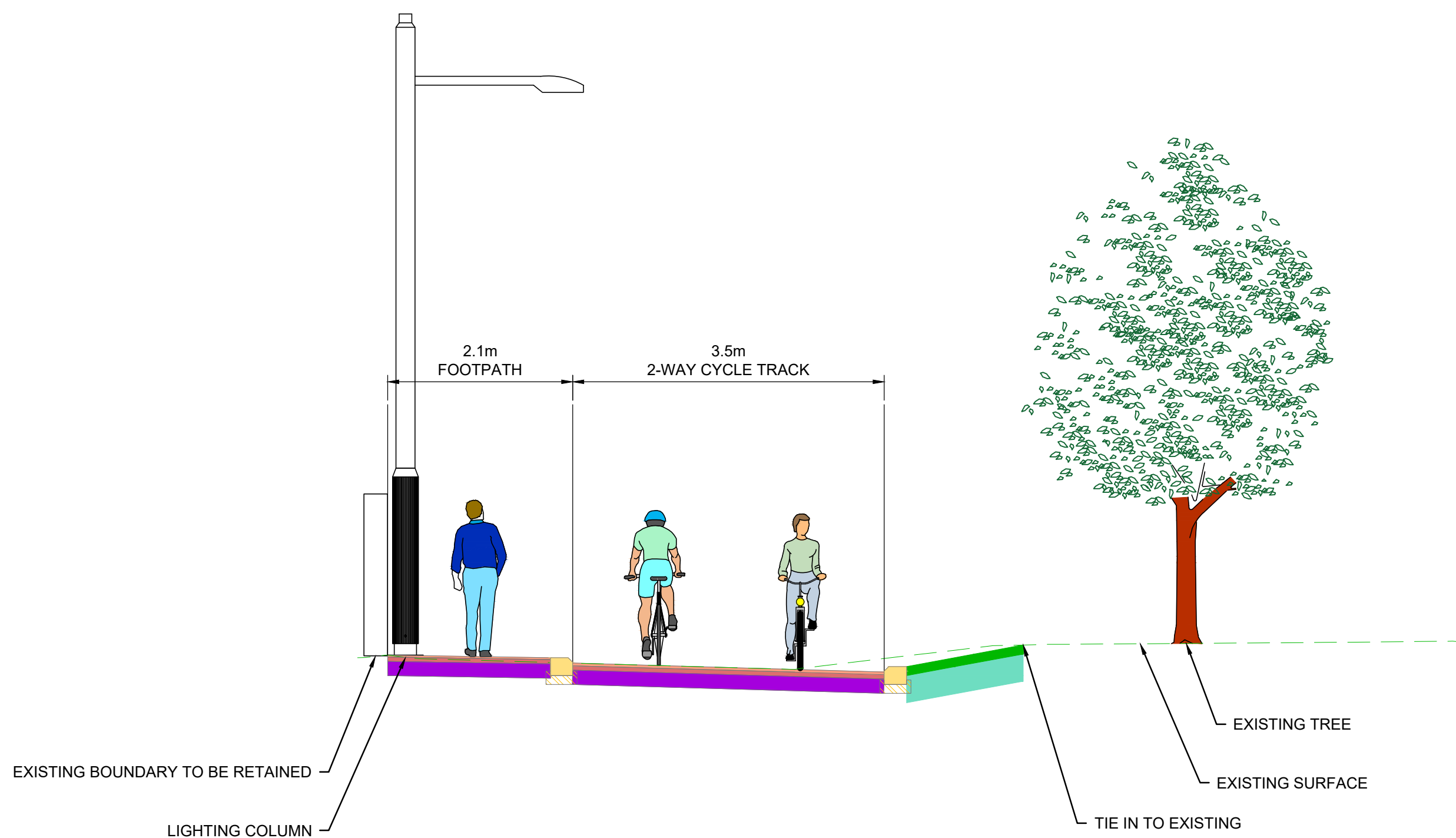
Drawn: P.K.NOKADA
 Checked: A.T.DALE
 Approved: C.ACTON

Programme Title BUSCONNECTS DUBLIN CORE BUS CORRIDORS INFRASTRUCTURE WORKS			
Drawing Title LUCAN TO CITY CENTRE CORE BUS CORRIDOR SCHEME TYPICAL CROSS SECTIONS			
Drawing File Name BCIDA-ACM-GEO_CS-0006_XX_00-DR-CR-0013	Sheet Number 13 of 23	Status A	Rev M01

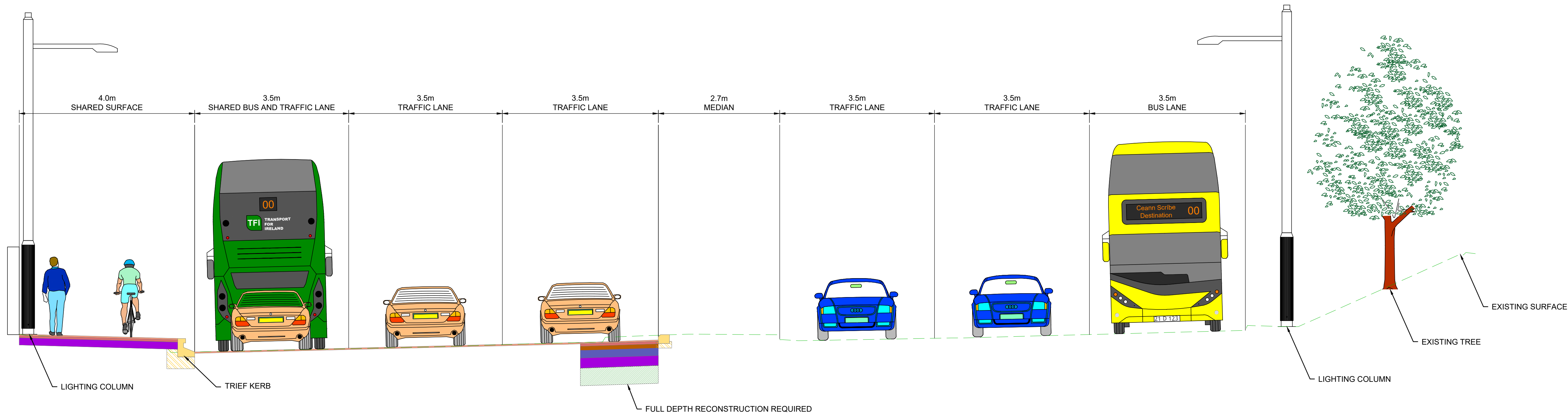
DO NOT SCALE USE FIGURED DIMENSIONS ONLY

NOTES:

1. ADDITIONAL PROPOSED SCHEME INFORMATION AVAILABLE ON THE DRAWING SERIES PROVIDED WITHIN VOLUME III OF THE ENVIRONMENTAL IMPACT ASSESSMENT REPORT (EIA).
2. WHERE PROPERTY LINE ADJUSTMENTS ARE PROPOSED, NEW BOUNDARY WALLS ARE PROPOSED TO MATCH EXISTING UNLESS OTHERWISE DETERMINED IN CONSULTATION WITH THE LANDOWNER.



TYPICAL SECTION S-S
CYCLE TRACK
R148 PALMERSTOWN BYPASS
LOCATED ON GA SHEET 16
DRAWING REF: BCIDA-ACM-GEO_GA-0006_XX_00-DR-CR-0016



TYPICAL SECTION T-T
R148 PALMERSTOWN BYPASS
LOCATED ON GA SHEET 16
DRAWING REF: BCIDA-ACM-GEO_GA-0006_XX_00-DR-CR-0016

Disclaimer
a. © National Transport Authority (NTA) 2022. This drawing is confidential and the copyright in it is owned by NTA. This drawing must not be either loaned, copied or otherwise reproduced in whole or in part or used for any purpose without the prior permission of NTA.
b. This drawing is to be used for the design element identified in the titlebox. Other information shown is to be considered indicative only. The drawing is to be read in conjunction with all other relevant design drawings.
c. O.S. data used for plans are printed under © Ordnance Survey Ireland Government of Ireland. All rights reserved. Licence Number 2022/OSI_NMA_180 National Transport Authority. All elevations are in metres and relate to OSI Geoid Model (OSGM15) Malin Head. All Co-ordinates are in Irish

Transverse Mercator Grid (TM) as defined by OSI active local GPS station.
d. Information concerning the position of apparatus shown on this drawing is based on drawings supplied by the utility owners and/or the utility works contractor, whilst every care has been taken in the preparation of this drawing, positions should be taken as approximate and are intended for general guidance only and no representation is made by the NTA as to the accuracy, completeness, sufficiency or otherwise of this drawing and the position of the apparatus. The information contained herein does not purport to be comprehensive or final as the apparatus is subject to being altered and/or superceded. Recipients should not rely on this information. Any liabilities are hereby expressly disclaimed.

e. The information contained herein has been provided by the NTA but does not purport to be comprehensive or final. Recipients should not rely on the information. Neither the NTA nor any of its directors, officers, employees, agents, stakeholders or advisers make any representation or warranty as to, or accept any liability or responsibility in relation to, the adequacy, accuracy, reasonableness or completeness of the information provided as part of this document or any matter on which the information is based (including but not limited to loss or damage arising as a result of reliance by recipients on the information or any part of it). Any liabilities are hereby expressly disclaimed.



Rev	Date	Drn	Chk'd	App'd	Description
M01	30/09/22	PN	AD	CA	ISSUE FOR PHASE 4: PLANNING

Client
NTA
Údarás Náisiúnta Iompair
National Transport Authority

Date: 30/09/22
Project Code: BCIDA

Scale: 1:50 @ A1, 1:100 @ A3
Originator Code: ACM

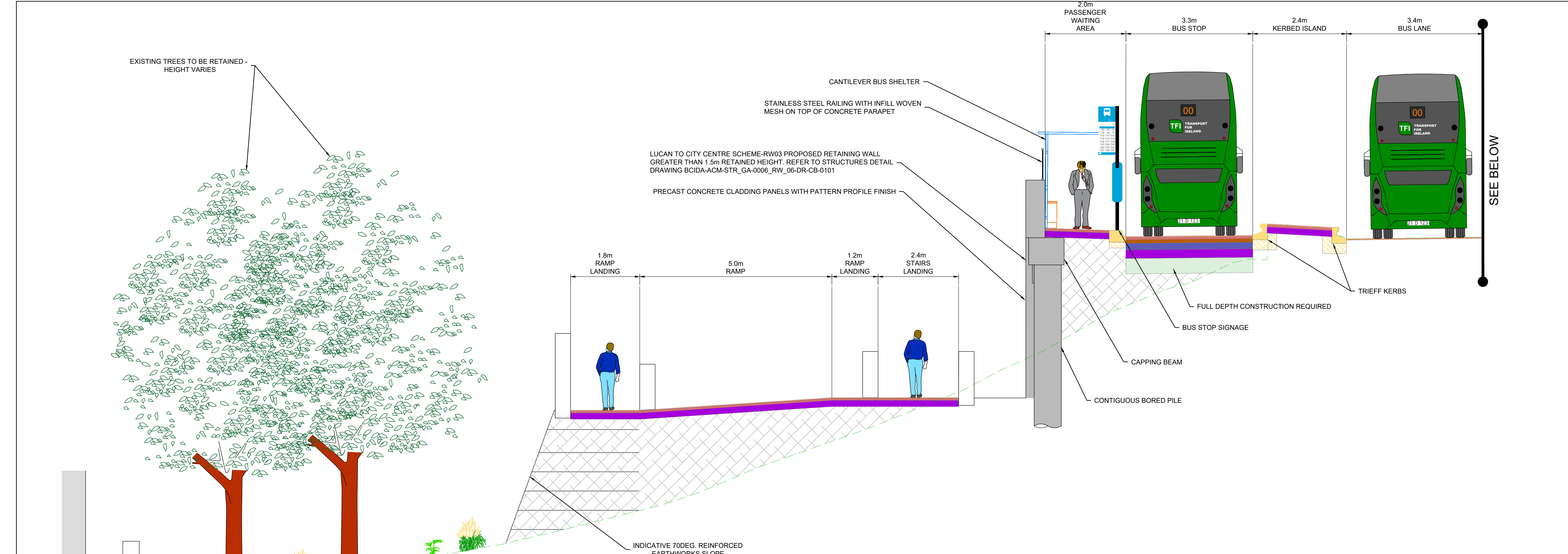
Engineering Designer
AECOM **MOTT MACDONALD**

Drawn: P.K.NOKADA
Checked: A.T.DALE
Approved: C.ACTON

QMS Code

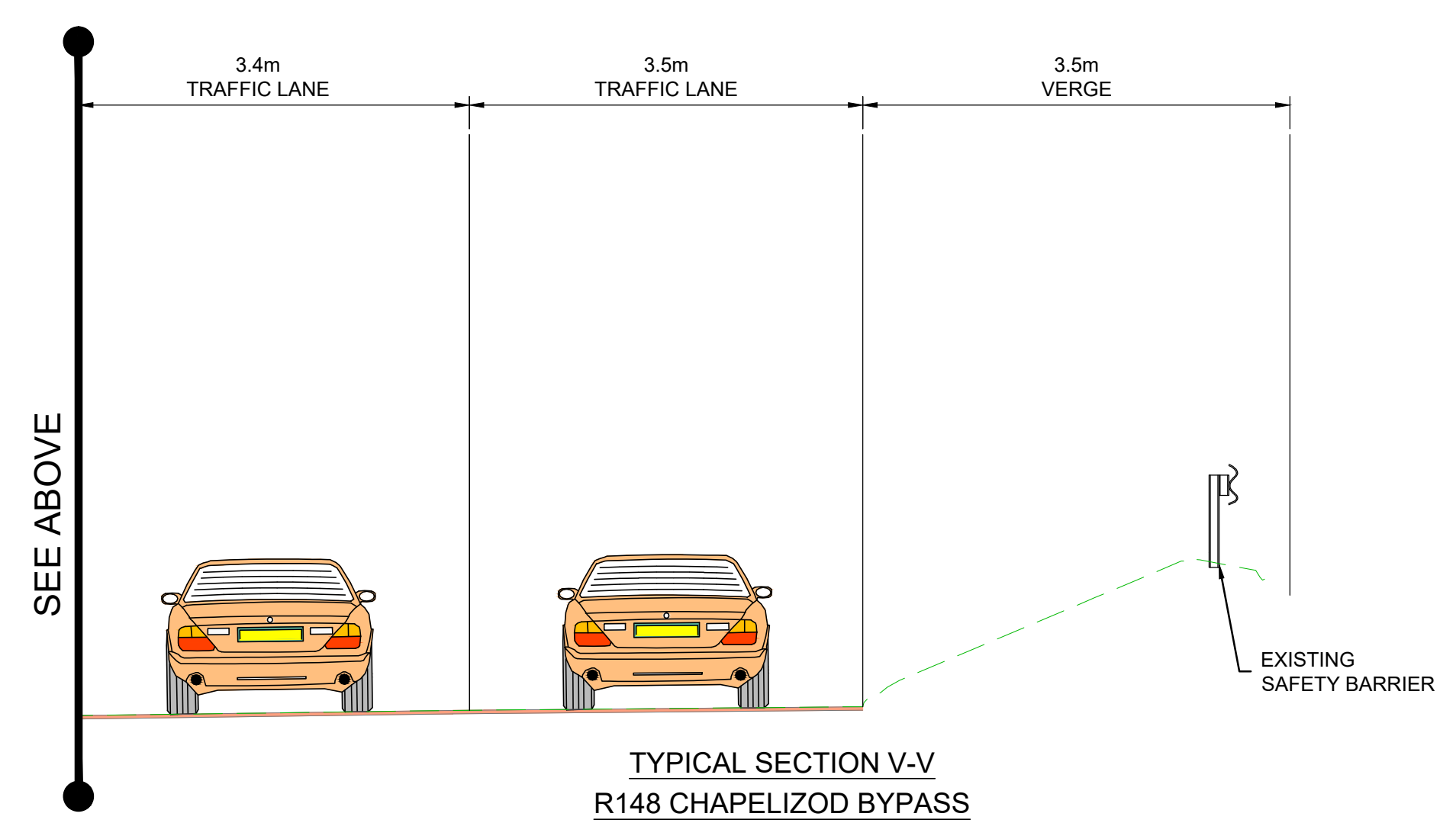
Programme Title BUSCONNECTS DUBLIN CORE BUS CORRIDORS INFRASTRUCTURE WORKS			
Drawing Title LUCAN TO CITY CENTRE CORE BUS CORRIDOR SCHEME TYPICAL CROSS SECTIONS			
Drawing File Name BCIDA-ACM-GEO_CS-0006_XX_00-DR-CR-0014	Sheet Number 14 of 23	Status A	Rev M01

DO NOT SCALE USE FIGURED DIMENSIONS ONLY



TYPICAL SECTION V-V
R148 CHAPELIZOD BYPASS

LOCATED ON GA SHEET 20
DRAWING REF: BCIDA-ACM-GEO_GA-0006_XX_00-DR-CR-0020



TYPICAL SECTION V-V
R148 CHAPELIZOD BYPASS

LOCATED ON GA SHEET 20
DRAWING REF: BCIDA-ACM-GEO_GA-0006_XX_00-DR-CR-0020

- NOTES:**
- ADDITIONAL PROPOSED SCHEME INFORMATION AVAILABLE ON THE DRAWING SERIES PROVIDED WITHIN VOLUME III OF THE ENVIRONMENTAL IMPACT ASSESSMENT REPORT (EIA).
 - WHERE PROPERTY LINE ADJUSTMENTS ARE PROPOSED, NEW BOUNDARY WALLS ARE PROPOSED TO MATCH EXISTING UNLESS OTHERWISE DETERMINED IN CONSULTATION WITH THE LANDOWNER.

Disclaimer
a. © National Transport Authority (NTA) 2022. This drawing is confidential and the copyright in it is owned by NTA. This drawing must not be either loaned, copied or otherwise reproduced in whole or in part or used for any purpose without the prior permission of NTA.
b. This drawing is to be used for the design element identified in the title box. Other information shown is to be considered indicative only. The drawing is to be read in conjunction with all other relevant design drawings.
c. O.S. data used for plans are printed under © Ordnance Survey Ireland Government of Ireland. All rights reserved. Licence Number 2022/OSI_NMA_180 National Transport Authority. All elevations are in metres and relate to OSI Geoid Model (OSGM15) Malin Head. All Co-ordinates are in Irish Transverse Mercator Grid (ITM) as defined by OSI active local GPS station.
d. Information concerning the position of apparatus shown on this drawing is based on drawings supplied by the utility owners and/or the utility works contractor, whilst every care has been taken in the preparation of this drawing, positions should be taken as approximate and are intended for general guidance only and no representation is made by the NTA as to the accuracy, completeness, sufficiency or otherwise of this drawing and the position of the apparatus. The information contained herein does not purport to be comprehensive or final as the apparatus is subject to being altered and/or superceded. Recipients should not rely on this information. Any liabilities are hereby expressly disclaimed.
e. The information contained herein has been provided by the NTA but does not purport to be comprehensive or final. Recipients should not rely on the information. Neither the NTA nor any of its directors, officers, employees, agents, stakeholders or advisers make any representation or warranty as to, or accept any liability or responsibility in relation to, the adequacy, accuracy, reasonableness or completeness of the information provided as part of this document or any matter on which the information is based (including but not limited to loss or damage arising as a result of reliance by recipients on the information or any part of it). Any liabilities are hereby expressly disclaimed.



Rev	Date	Drn	Chk'd	App'd	Description
M01	30/09/22	PN	AD	CA	ISSUE FOR PHASE 4: PLANNING

Client: **NTA** Údarás Náisiúnta Iompair National Transport Authority

Engineering Designer: **AECOM** MOTT MACDONALD

Date: 30/09/22 Scale: 1:50 @ A1, 1:100 @ A3

Project Code: BCIDA Originator Code: ACM

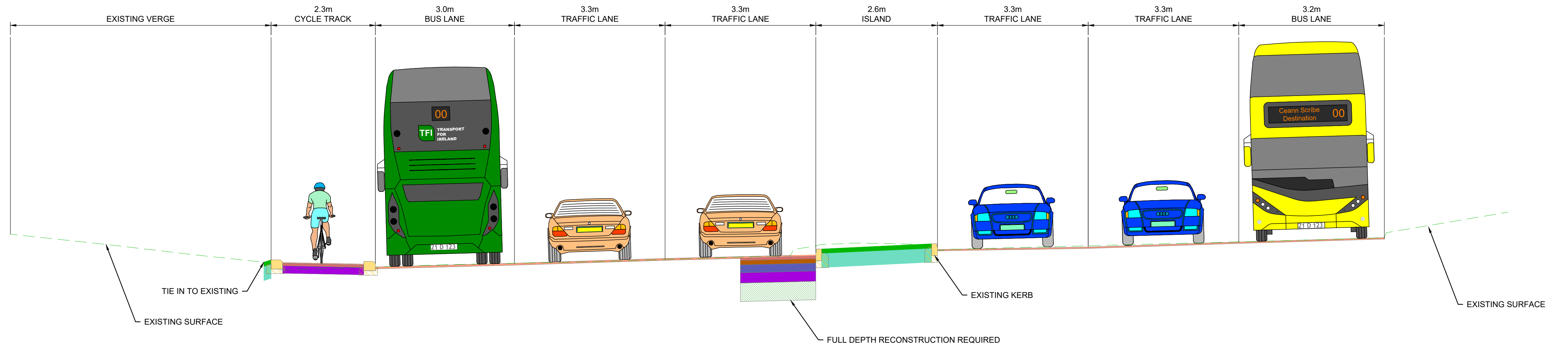
Drawn: P.K.NOKADA Checked: A.T.DALE Approved: C.ACTON

QMS Code

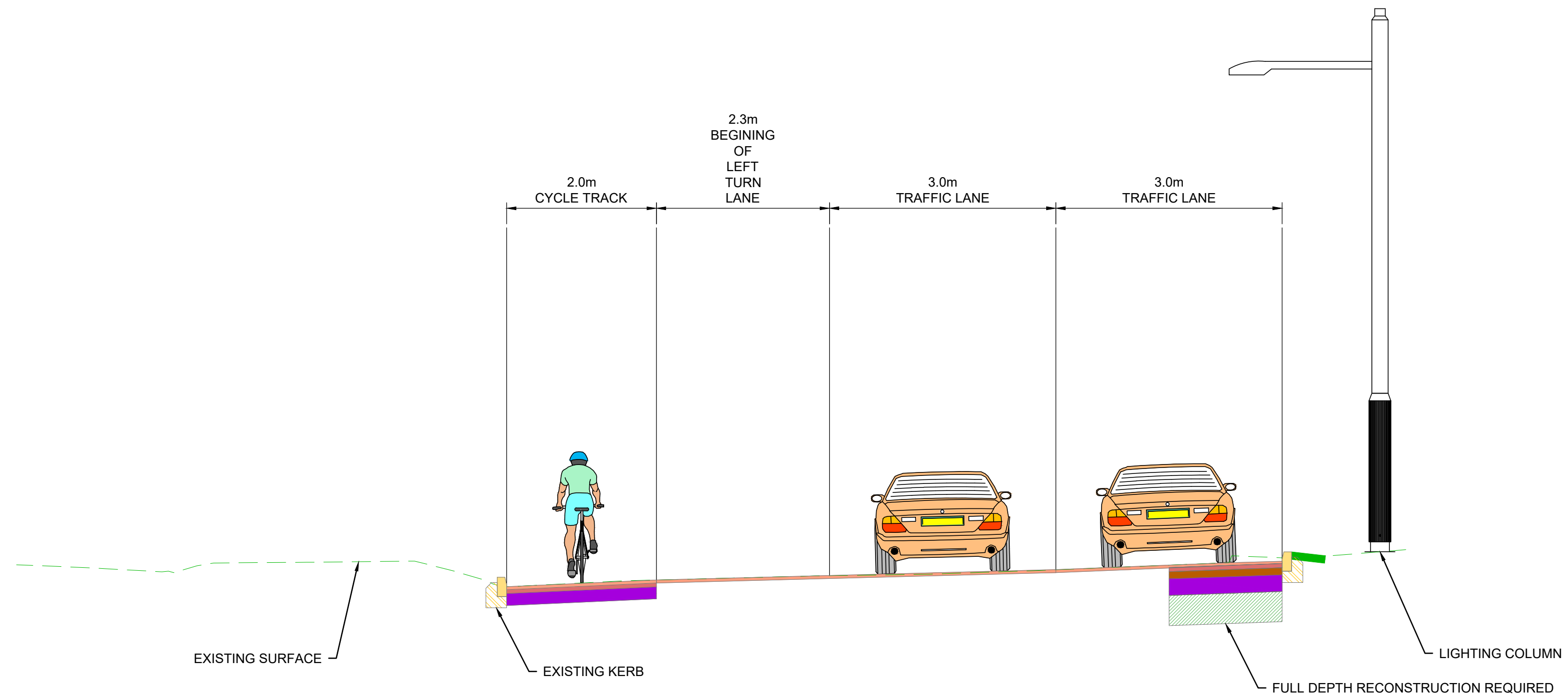
Programme Title: BUSCONNECTS DUBLIN CORE BUS CORRIDORS INFRASTRUCTURE WORKS			
Drawing Title: LUCAN TO CITY CENTRE CORE BUS CORRIDOR SCHEME TYPICAL CROSS SECTIONS			
Drawing File Name: BCIDA-ACM-GEO_CS-0006_XX_00-DR-CR-0015	Sheet Number: 15 of 23	Status: A	Rev: M01

DO NOT SCALE USE FIGURED DIMENSIONS ONLY

C:\Users\andrew.bingham\OneDrive - AECOM\Directory\Bus_Connects\LUCAN\Lead\BCIDA-ACM-GEO_CS-0006_XX_00-DR-CR-0015.dwg



TYPICAL SECTION W-W
CON COLBERT ROAD
LOCATED ON GA SHEET 25
DRAWING REF: BCIDA-ACM-GEO_GA-0006_XX_00-DR-CR-0025



TYPICAL SECTION X-X
CON COLBERT ROAD
LOCATED ON GA SHEET 25
DRAWING REF: BCIDA-ACM-GEO_GA-0006_XX_00-DR-CR-0025

- NOTES:**
- ADDITIONAL PROPOSED SCHEME INFORMATION AVAILABLE ON THE DRAWING SERIES PROVIDED WITHIN VOLUME III OF THE ENVIRONMENTAL IMPACT ASSESSMENT REPORT (EIA/R).
 - WHERE PROPERTY LINE ADJUSTMENTS ARE PROPOSED, NEW BOUNDARY WALLS ARE PROPOSED TO MATCH EXISTING UNLESS OTHERWISE DETERMINED IN CONSULTATION WITH THE LANDOWNER.

Disclaimer

a. © National Transport Authority (NTA) 2022. This drawing is confidential and the copyright in it is owned by NTA. This drawing must not be either loaned, copied or otherwise reproduced in whole or in part or used for any purpose without the prior permission of NTA.

b. This drawing is to be used for the design element identified in the titlebox. Other information shown is to be considered indicative only. The drawing is to be read in conjunction with all other relevant design drawings.

c. O.S. data used for plans are printed under © Ordnance Survey Ireland Government of Ireland. All rights reserved. Licence Number 2022/OSI_NMA_180 National Transport Authority. All elevations are in metres and relate to OSI Geoid Model (OSGM15) Malin Head. All Co-ordinates are in Irish Transverse Mercator Grid (ITM) as defined by OSI active local GPS station.

d. Information concerning the position of apparatus shown on this drawing is based on drawings supplied by the utility owners and/or the utility works contractor, whilst every care has been taken in the preparation of this drawing, positions should be taken as approximate and are intended for general guidance only and no representation is made by the NTA as to the accuracy, completeness, sufficiency or otherwise of this drawing and the position of the apparatus. The information contained herein does not purport to be comprehensive or final as the apparatus is subject to being altered and/or superceded. Recipients should not rely on this information. Any liabilities are hereby expressly disclaimed.

e. The information contained herein has been provided by the NTA but does not purport to be comprehensive or final. Recipients should not rely on the information. Neither the NTA nor any of its directors, officers, employees, agents, stakeholders or advisers make any representation or warranty as to, or accept any liability or responsibility in relation to, the adequacy, accuracy, reasonableness or completeness of the information provided as part of this document or any matter on which the information is based (including but not limited to loss or damage arising as a result of reliance by recipients on the information or any part of it). Any liabilities are hereby expressly disclaimed.



Rev	Date	Drn	Chk'd	App'd	Description
M01	30/09/22	PN	AD	CA	ISSUE FOR PHASE 4: PLANNING

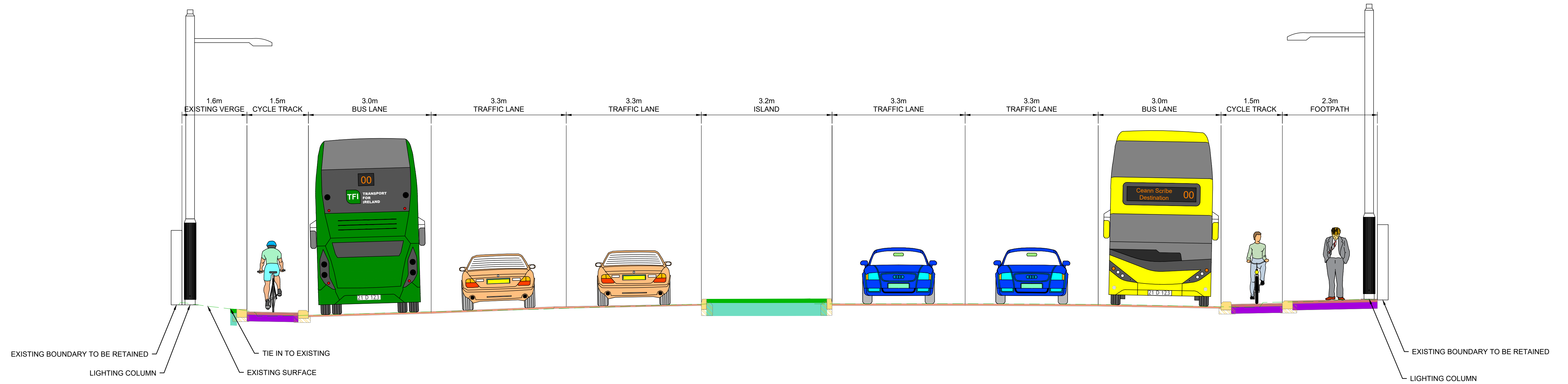
NTA Údarás Náisiúnta Iompair National Transport Authority		Engineering Designer AECOM MOTT MACDONALD	
Date 30/09/22	Scale 1:50 @ A1 1:100 @ A3	Drawn P.K.NOKADA	Checked A.T.DALE
Project Code BCIDA	Originator Code ACM	QMS Code	

Programme Title BUSCONNECTS DUBLIN CORE BUS CORRIDORS INFRASTRUCTURE WORKS			
Drawing Title LUCAN TO CITY CENTRE CORE BUS CORRIDOR SCHEME TYPICAL CROSS SECTIONS			
Drawing File Name BCIDA-ACM-GEO_CS-0006_XX_00-DR-CR-0016	Sheet Number 16 of 23	Status A	Rev M01

DO NOT SCALE USE FIGURED DIMENSIONS ONLY

C:\Users\andrew.bingham\OneDrive - AECOM\Directory\Bus_Connects\LUCAN\Lead\BCIDA-ACM-GEO_CS-0006_XX_00-DR-CR-0016.dwg

C:\Users\andrew.bingham\OneDrive - AECOM\Directory\Bus Connects\LU\Can\Lead\BCIDA-ACM-GEO_CS-0006_XX_00-DR-CR-0017.dwg



TYPICAL SECTION Y-Y
 R148 CON COLBERT ROAD
 LOCATED ON GA SHEET 26
 DRAWING REF: BCIDA-ACM-GEO_GA-0006_XX_00-DR-CR-0026

NOTES:

- ADDITIONAL PROPOSED SCHEME INFORMATION AVAILABLE ON THE DRAWING SERIES PROVIDED WITHIN VOLUME III OF THE ENVIRONMENTAL IMPACT ASSESSMENT REPORT (EIA).
- WHERE PROPERTY LINE ADJUSTMENTS ARE PROPOSED, NEW BOUNDARY WALLS ARE PROPOSED TO MATCH EXISTING UNLESS OTHERWISE DETERMINED IN CONSULTATION WITH THE LANDOWNER.

Disclaimer
 © National Transport Authority (NTA) 2022. This drawing is confidential and the copyright in it is owned by NTA. This drawing must not be either loaned, copied or otherwise reproduced in whole or in part or used for any purpose without the prior permission of NTA.
 This drawing is to be used for the design element identified in the titlebox. Other information shown is to be considered indicative only. The drawing is to be read in conjunction with all other relevant design drawings.
 O.S. data used for plans are printed under © Ordnance Survey Ireland Government of Ireland. All rights reserved. Licence Number 2022/OSI_NMA_180 National Transport Authority. All elevations are in metres and relate to OSI Geoid Model (OSGM15) Mean Head. All Co-ordinates are in Irish Transverse Mercator Grid (ITM) as defined by OSI active local GPS station.
 Information concerning the position of apparatus shown on this drawing is based on drawings supplied by the utility owners and/or the utility works contractor, whilst every care has been taken in the preparation of this drawing, positions should be taken as approximate and are intended for general guidance only and no representation is made by the NTA as to the accuracy, completeness, sufficiency or otherwise of this drawing and the position of the apparatus. The information contained herein does not purport to be comprehensive or final as the apparatus is subject to being altered and/or superseded. Recipients should not rely on this information. Any liabilities are hereby expressly disclaimed.
 The information contained herein has been provided by the NTA but does not purport to be comprehensive or final. Recipients should not rely on the information. Neither the NTA nor any of its directors, officers, employees, agents, stakeholders or advisers make any representation or warranty as to, or accept any liability or responsibility in relation to, the adequacy, accuracy, reasonableness or completeness of the information provided as part of this document or any matter on which the information is based (including but not limited to loss or damage arising as a result of reliance by recipients on the information or any part of it). Any liabilities are hereby expressly disclaimed.



Rev	Date	Drm	Chk'd	App'd	Description
M01	30/09/22	PN	AD	CA	ISSUE FOR PHASE 4: PLANNING

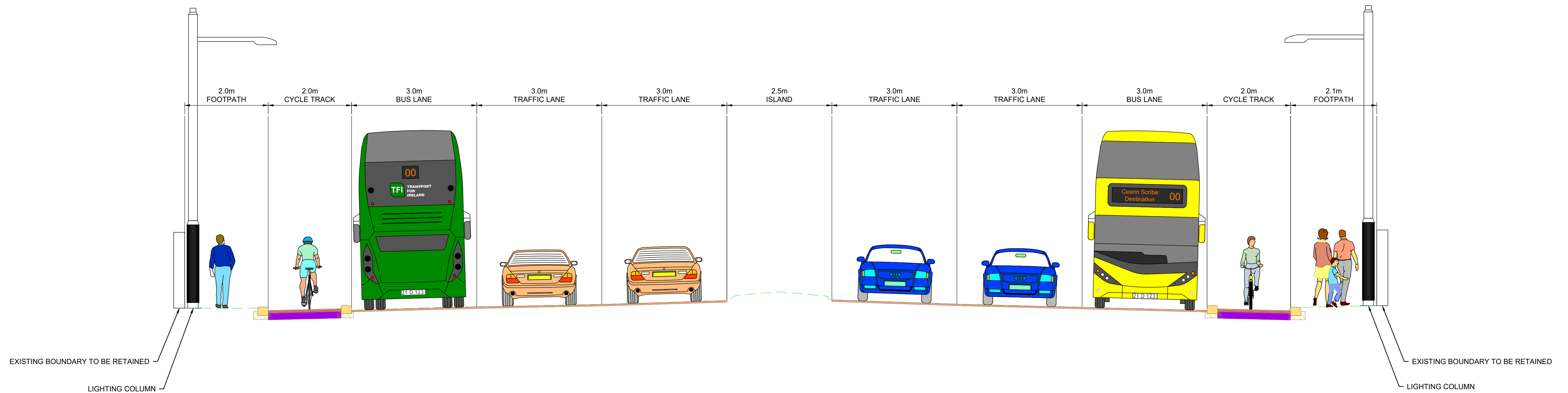
Client
NTA
 Údarás Náisiúnta Iompair
 National Transport Authority

Engineering Designer
AECOM **M** **M**
MOTT **MACDONALD**

Programme Title BUSCONNECTS DUBLIN CORE BUS CORRIDORS INFRASTRUCTURE WORKS			
Drawing Title LUCAN TO CITY CENTRE CORE BUS CORRIDOR SCHEME TYPICAL CROSS SECTIONS			
Drawing File Name BCIDA-ACM-GEO_CS-0006_XX_00-DR-CR-0017	Sheet Number 17 of 23	Status A	Rev M01

DO NOT SCALE USE FIGURED DIMENSIONS ONLY

C:\Users\andrew.bingham\OneDrive - AECOM\Directory\Bus Connects\LU\ACM\lead\BCIDA-ACM-GEO_CS-0006_XX_00-DR-CR-0018.dwg



TYPICAL SECTION Z-Z
CON COLBERT ROAD

LOCATED ON GA SHEET 27
DRAWING REF: BCIDA-ACM-GEO_GA-0006_XX_00-DR-CR-0027

NOTES:

- ADDITIONAL PROPOSED SCHEME INFORMATION AVAILABLE ON THE DRAWING SERIES PROVIDED WITHIN VOLUME III OF THE ENVIRONMENTAL IMPACT ASSESSMENT REPORT (EIA).
- WHERE PROPERTY LINE ADJUSTMENTS ARE PROPOSED, NEW BOUNDARY WALLS ARE PROPOSED TO MATCH EXISTING UNLESS OTHERWISE DETERMINED IN CONSULTATION WITH THE LANDOWNER.

<p>Disclaimer</p> <p>a. © National Transport Authority (NTA) 2022. This drawing is confidential and the copyright in it is owned by NTA. This drawing must not be either loaned, copied or otherwise reproduced in whole or in part or used for any purpose without the prior permission of NTA.</p> <p>b. This drawing is to be used for the design element identified in the titlebox. Other information shown is to be considered indicative only. The drawing is to be read in conjunction with all other relevant design drawings.</p> <p>c. O.S. data used for plans are printed under © Ordnance Survey Ireland Government of Ireland. All rights reserved. Licence Number 2022/OSI_NMA_180 National Transport Authority. All elevations are in metres and relate to OSI Geoid Model (OSGM15) Malin Head. All Co-ordinates are in Irish Transverse Mercator Grid (TM) as defined by OSI active local GPS station.</p> <p>d. Information concerning the position of apparatus shown on this drawing is based on drawings supplied by the utility owners and/or the utility works contractor, whilst every care has been taken in the preparation of this drawing, positions should be taken as approximate and are intended for general guidance only and no representation is made by the NTA as to the accuracy, completeness, sufficiency or otherwise of this drawing and the position of the apparatus. The information contained herein does not purport to be comprehensive or final as the apparatus is subject to being altered and/or superceded. Recipients should not rely on this information. Any liabilities are hereby expressly disclaimed.</p> <p>e. The information contained herein has been provided by the NTA but does not purport to be comprehensive or final. Recipients should not rely on the information. Neither the NTA nor any of its directors, officers, employees, agents, stakeholders or advisers make any representation or warranty as to, or accept any liability or responsibility in relation to, the adequacy, accuracy, reasonableness or completeness of the information provided as part of this document or any matter on which the information is based (including but not limited to loss or damage arising as a result of reliance by recipients on the information or any part of it). Any liabilities are hereby expressly disclaimed.</p>	
---	--

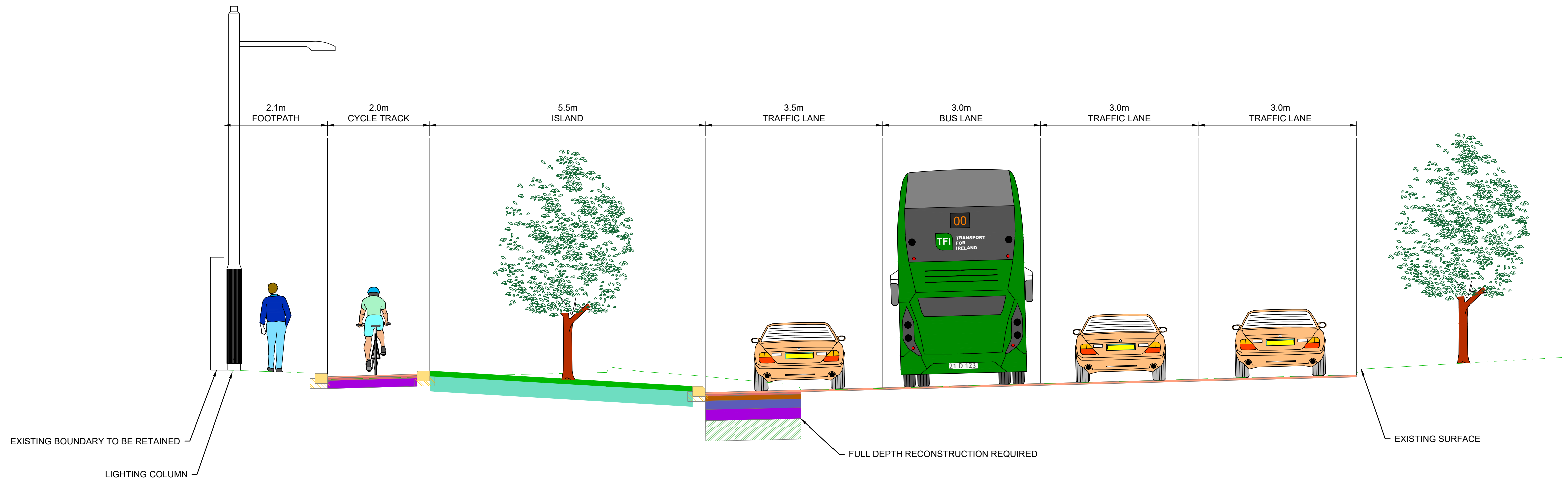
Rev	Date	Drm	Chk'd	App'd	Description
M01	30/09/22	PN	AD	CA	ISSUE FOR PHASE 4: PLANNING

<p>Client</p> <p>Údarás Náisiúnta Iompair National Transport Authority</p>	<p>Engineering Designer</p> <p>M MOTT M MACDONALD</p>
<p>Date</p> <p>30/09/22</p>	<p>Scale</p> <p>1:50 @ A1 1:100 @ A3</p>
<p>Project Code</p> <p>BCIDA</p>	<p>Originator Code</p> <p>ACM</p>
<p>Drawn</p> <p>P.K.NOKADA</p>	<p>Checked</p> <p>A.T.DALE</p>
<p>QMS Code</p>	<p>Approved</p> <p>C.ACTON</p>

<p>Programme Title</p> <p>BUSCONNECTS DUBLIN CORE BUS CORRIDORS INFRASTRUCTURE WORKS</p>			
<p>Drawing Title</p> <p>LUCAN TO CITY CENTRE CORE BUS CORRIDOR SCHEME TYPICAL CROSS SECTIONS</p>			
<p>Drawing File Name</p> <p>BCIDA-ACM-GEO_CS-0006_XX_00-DR-CR-0018</p>	<p>Sheet Number</p> <p>18 of 23</p>	<p>Status</p> <p>A</p>	<p>Rev</p> <p>M01</p>

DO NOT SCALE USE FIGURED DIMENSIONS ONLY

C:\Users\andrew.bingham\OneDrive - AECOM\Directory\Bus Connects\LU\Can\Lead\BCIDA-ACM-GEO_CS-0006_XX_00-DR-CR-0019.dwg



TYPICAL SECTION AA-AA
CON COLBERT ROAD EASTBOUND
LOCATED ON GA SHEET 28
DRAWING REF: BCIDA-ACM-GEO_GA-0006_XX_00-DR-CR-0028

NOTES:

- ADDITIONAL PROPOSED SCHEME INFORMATION AVAILABLE ON THE DRAWING SERIES PROVIDED WITHIN VOLUME III OF THE ENVIRONMENTAL IMPACT ASSESSMENT REPORT (EIA).
- WHERE PROPERTY LINE ADJUSTMENTS ARE PROPOSED, NEW BOUNDARY WALLS ARE PROPOSED TO MATCH EXISTING UNLESS OTHERWISE DETERMINED IN CONSULTATION WITH THE LANDOWNER.

Disclaimer

a. © National Transport Authority (NTA) 2022. This drawing is confidential and the copyright in it is owned by NTA. This drawing must not be either loaned, copied or otherwise reproduced in whole or in part or used for any purpose without the prior permission of NTA.

b. This drawing is to be used for the design element identified in the titlebox. Other information shown is to be considered indicative only. The drawing is to be read in conjunction with all other relevant design drawings.

c. O.S. data used for plans are printed under © Ordnance Survey Ireland Government of Ireland. All rights reserved. Licence Number 2022/OSI_NMA_180 National Transport Authority. All elevations are in metres and relate to OSI Geoid Model (OSGM15) Malin Head. All Co-ordinates are in Irish Transverse Mercator Grid (ITM) as defined by OSI active local GPS station.

d. Information concerning the position of apparatus shown on this drawing is based on drawings supplied by the utility owners and/or the utility works contractor, whilst every care has been taken in the preparation of this drawing, positions should be taken as approximate and are intended for general guidance only and no representation is made by the NTA as to the accuracy, completeness, sufficiency or otherwise of this drawing and the position of the apparatus. The information contained herein does not purport to be comprehensive or final as the apparatus is subject to being altered and/or superseded. Recipients should not rely on this information. Any liabilities are hereby expressly disclaimed.

e. The information contained herein has been provided by the NTA but does not purport to be comprehensive or final. Recipients should not rely on the information. Neither the NTA nor any of its directors, officers, employees, agents, stakeholders or advisers make any representation or warranty as to, or accept any liability or responsibility in relation to, the adequacy, accuracy, reasonableness or completeness of the information provided as part of this document or any matter on which the information is based (including but not limited to loss or damage arising as a result of reliance by recipients on the information or any part of it). Any liabilities are hereby expressly disclaimed.

Rev	Date	Drn	Chk'd	App'd	Description
M01	30/09/22	PN	AD	CA	ISSUE FOR PHASE 4: PLANNING

Client: **NTA**
Údarás Náisiúnta Iompair
National Transport Authority

Engineering Designer: **AECOM** M MOTT MACDONALD

Date: 30/09/22
Scale: 1:50 @ A1, 1:100 @ A3

Project Code: BCIDA
Originator Code: ACM

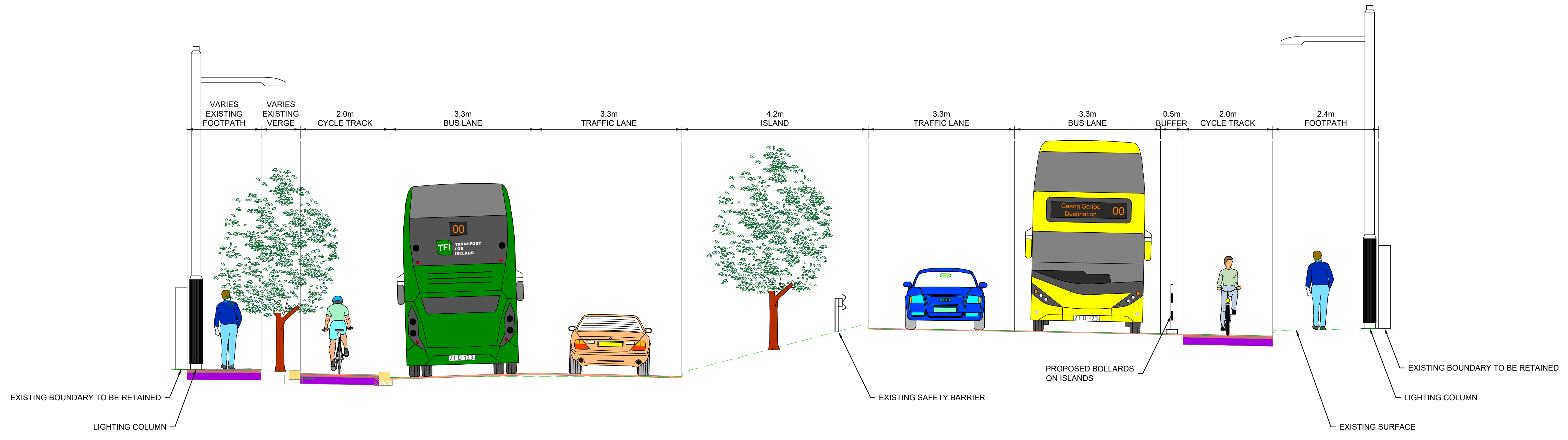
Drawn: P.K.NOKADA
Checked: A.T.DALE
Approved: C.ACTON

QMS Code

Programme Title: BUSCONNECTS DUBLIN CORE BUS CORRIDORS INFRASTRUCTURE WORKS			
Drawing Title: LUCAN TO CITY CENTRE CORE BUS CORRIDOR SCHEME TYPICAL CROSS SECTIONS			
Drawing File Name: BCIDA-ACM-GEO_CS-0006_XX_00-DR-CR-0019	Sheet Number: 19 of 23	Status: A	Rev: M01

DO NOT SCALE USE FIGURED DIMENSIONS ONLY

C:\Users\andrew.bingham\OneDrive - AECOM\Directory\Bus_Connects\LUCAN\Lead\BCIDA-ACM-GEO_CS-0006_XX_00-DR-CR-0020.dwg



TYPICAL SECTION AB-AB
 R148 ST. JOHN'S ROAD WEST
 LOCATED ON GA SHEET 29
 DRAWING REF: BCIDA-ACM-GEO_GA-0006_XX_00-DR-CR-0029

NOTES:

- ADDITIONAL PROPOSED SCHEME INFORMATION AVAILABLE ON THE DRAWING SERIES PROVIDED WITHIN VOLUME III OF THE ENVIRONMENTAL IMPACT ASSESSMENT REPORT (EIA).
- WHERE PROPERTY LINE ADJUSTMENTS ARE PROPOSED, NEW BOUNDARY WALLS ARE PROPOSED TO MATCH EXISTING UNLESS OTHERWISE DETERMINED IN CONSULTATION WITH THE LANDOWNER.

Disclaimer

a. © National Transport Authority (NTA) 2022. This drawing is confidential and the copyright in it is owned by NTA. This drawing must not be either loaned, copied or otherwise reproduced in whole or in part or used for any purpose without the prior permission of NTA.

b. This drawing is to be used for the design element identified in the titlebox. Other information shown is to be considered indicative only. The drawing is to be read in conjunction with all other relevant design drawings.

c. O.S. data used for plans are printed under © Ordnance Survey Ireland Government of Ireland. All rights reserved. Licence Number 2022/OSI_NMA_180 National Transport Authority. All elevations are in metres and relate to OSI Geoid Model (OSGM15) Malin Head. All Co-ordinates are in Irish Transverse Mercator Grid (ITM) as defined by OSI active local GPS station.

d. Information concerning the position of apparatus shown on this drawing is based on drawings supplied by the utility owners and/or the utility works contractor, whilst every care has been taken in the preparation of this drawing, positions should be taken as approximate and are intended for general guidance only and no representation is made by the NTA as to the accuracy, completeness, sufficiency or otherwise of this drawing and the position of the apparatus. The information contained herein does not purport to be comprehensive or final as the apparatus is subject to being altered and/or superceded. Recipients should not rely on this information. Any liabilities are hereby expressly disclaimed.

e. The information contained herein has been provided by the NTA but does not purport to be comprehensive or final. Recipients should not rely on the information. Neither the NTA nor any of its directors, officers, employees, agents, stakeholders or advisers make any representation or warranty as to, or accept any liability or responsibility in relation to, the adequacy, accuracy, reasonableness or completeness of the information provided as part of this document or any matter on which the information is based (including but not limited to loss or damage arising as a result of reliance by recipients on the information or any part of it). Any liabilities are hereby expressly disclaimed.



Rev	Date	Drm	Chk'd	App'd	Description
M01	30/09/22	PN	AD	CA	ISSUE FOR PHASE 4: PLANNING

Client: **NTA** Údarás Náisiúnta Iompair National Transport Authority

Engineering Designer: **AECOM** MOTT MACDONALD

Date: 30/09/22

Scale: 1:50 @ A1, 1:100 @ A3

Project Code: BCIDA

Originator Code: ACM

Drawn: P.K.NOKADA

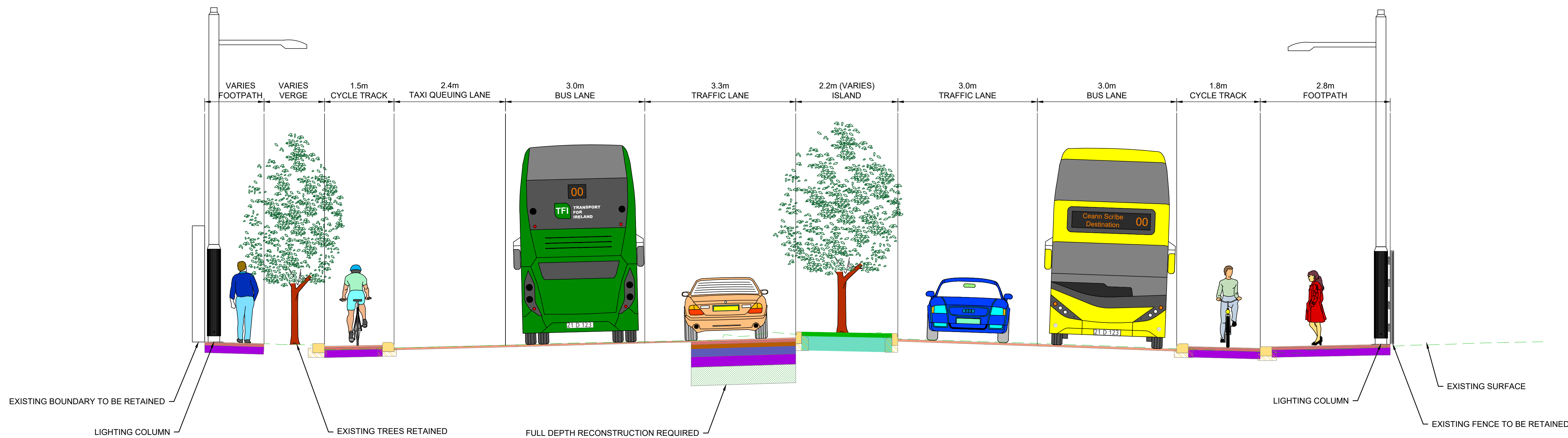
Checked: A.T.DALE

Approved: C.ACTON

QMS Code:

Programme Title: BUSCONNECTS DUBLIN CORE BUS CORRIDORS INFRASTRUCTURE WORKS			
Drawing Title: LUCAN TO CITY CENTRE CORE BUS CORRIDOR SCHEME TYPICAL CROSS SECTIONS			
Drawing File Name: BCIDA-ACM-GEO_CS-0006_XX_00-DR-CR-0020	Sheet Number: 20 of 23	Status: A	Rev: M01

DO NOT SCALE USE FIGURED DIMENSIONS ONLY



TYPICAL SECTION AC-AC
 R148 ST. JOHN'S ROAD WEST
 LOCATED ON GA SHEET 30
 DRAWING REF: BCIDA-ACM-GEO_GA-0006_XX_00-DR-CR-0030

NOTES:

- ADDITIONAL PROPOSED SCHEME INFORMATION AVAILABLE ON THE DRAWING SERIES PROVIDED WITHIN VOLUME III OF THE ENVIRONMENTAL IMPACT ASSESSMENT REPORT (EIA).
- WHERE PROPERTY LINE ADJUSTMENTS ARE PROPOSED, NEW BOUNDARY WALLS ARE PROPOSED TO MATCH EXISTING UNLESS OTHERWISE DETERMINED IN CONSULTATION WITH THE LANDOWNER.

Disclaimer
 a. © National Transport Authority (NTA) 2022. This drawing is confidential and the copyright in it is owned by NTA. This drawing must not be either loaned, copied or otherwise reproduced in whole or in part or used for any purpose without the prior permission of NTA.
 b. This drawing is to be used for the design element identified in the title box. Other information shown is to be considered indicative only. The drawing is to be read in conjunction with all other relevant design drawings.
 c. O.S. data used for plans are printed under © Ordnance Survey Ireland Government of Ireland. All rights reserved. Licence Number 2022/OSI_NMA_180 National Transport Authority. All elevations are in metres and relate to OSI Geoid Model (OSGM15) Malin Head. All Co-ordinates are in Irish Transverse Mercator Grid (TM) as defined by OSI active local GPS station.
 d. Information concerning the position of apparatus shown on this drawing is based on drawings supplied by the utility owners and/or the utility works contractor, whilst every care has been taken in the preparation of this drawing, positions should be taken as approximate and are intended for general guidance only and no representation is made by the NTA as to the accuracy, completeness, sufficiency or otherwise of this drawing and the position of the apparatus. The information contained herein does not purport to be comprehensive or final as the apparatus is subject to being altered and/or superceded. Recipients should not rely on this information. Any liabilities are hereby expressly disclaimed.
 e. The information contained herein has been provided by the NTA but does not purport to be comprehensive or final. Recipients should not rely on the information. Neither the NTA nor any of its directors, officers, employees, agents, stakeholders or advisers make any representation or warranty as to, or accept any liability or responsibility in relation to, the adequacy, accuracy, reasonableness or completeness of the information provided as part of this document or any matter on which the information is based (including but not limited to loss or damage arising as a result of reliance by recipients on the information or any part of it). Any liabilities are hereby expressly disclaimed.



Rev	Date	Drn	Chk'd	App'd	Description
M01	30/09/22	PN	AD	CA	ISSUE FOR PHASE 4: PLANNING

Client

 Date: 30/09/22
 Project Code: BCIDA

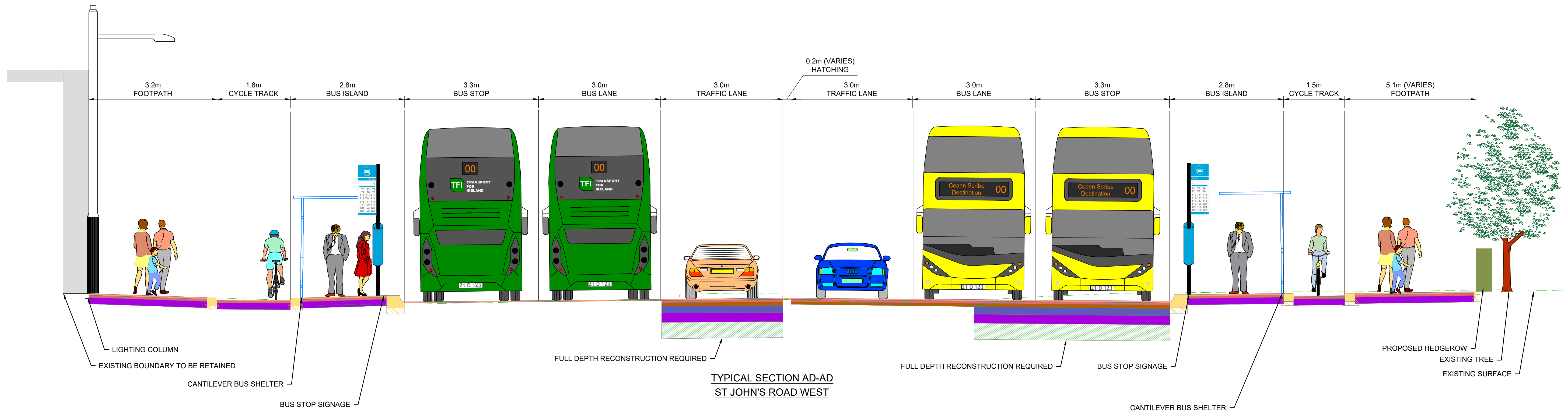
Engineering Designer

 Drawn: P.K.NOKADA
 Checked: A.T.DALE
 Approved: C.ACTON
 Originator Code: ACM
 QMS Code:

Programme Title BUSCONNECTS DUBLIN CORE BUS CORRIDORS INFRASTRUCTURE WORKS			
Drawing Title LUCAN TO CITY CENTRE CORE BUS CORRIDOR SCHEME TYPICAL CROSS SECTIONS			
Drawing File Name BCIDA-ACM-GEO_CS-0006_XX_00-DR-CR-0021	Sheet Number 21 of 23	Status A	Rev M01

DO NOT SCALE USE FIGURED DIMENSIONS ONLY

C:\Users\andrew.bingham\OneDrive - AECOM\Directory\Bus Connects\LU\Can\Lead\BCIDA-ACM-GEO_CS-0006_XX_00-DR-CR-0021.dwg



TYPICAL SECTION AD-AD
ST JOHN'S ROAD WEST
LOCATED ON GA SHEET 31
DRAWING REF: BCIDA-ACM-GEO_GA-0006_XX_00-DR-CR-0031

NOTES:

- ADDITIONAL PROPOSED SCHEME INFORMATION AVAILABLE ON THE DRAWING SERIES PROVIDED WITHIN VOLUME III OF THE ENVIRONMENTAL IMPACT ASSESSMENT REPORT (EIA).
- WHERE PROPERTY LINE ADJUSTMENTS ARE PROPOSED, NEW BOUNDARY WALLS ARE PROPOSED TO MATCH EXISTING UNLESS OTHERWISE DETERMINED IN CONSULTATION WITH THE LANDOWNER.

Disclaimer
 a. © National Transport Authority (NTA) 2022. This drawing is confidential and the copyright in it is owned by NTA. This drawing must not be either loaned, copied or otherwise reproduced in whole or in part or used for any purpose without the prior permission of NTA.
 b. This drawing is to be used for the design element identified in the titlebox. Other information shown is to be considered indicative only. The drawing is to be read in conjunction with all other relevant design drawings.
 c. O.S. data used for plans are printed under © Ordnance Survey Ireland Government of Ireland. All rights reserved. Licence Number 2022/OSI_NMA_180 National Transport Authority. All elevations are in metres and relate to OSI Geoid Model (OSGM15) Malin Head. All Co-ordinates are in Irish Transverse Mercator Grid (ITM) as defined by OSI active local GPS station.
 d. Information concerning the position of apparatus shown on this drawing is based on drawings supplied by the utility owners and/or the utility works contractor, whilst every care has been taken in the preparation of this drawing, positions should be taken as approximate and are intended for general guidance only and no representation is made by the NTA as to the accuracy, completeness, sufficiency or otherwise of this drawing and the position of the apparatus. The information contained herein does not purport to be comprehensive or final as the apparatus is subject to being altered and/or superceded. Recipients should not rely on this information. Any liabilities are hereby expressly disclaimed.
 e. The information contained herein has been provided by the NTA but does not purport to be comprehensive or final. Recipients should not rely on the information. Neither the NTA nor any of its directors, officers, employees, agents, stakeholders or advisers make any representation or warranty as to, or accept any liability or responsibility in relation to, the adequacy, accuracy, reasonableness or completeness of the information provided as part of this document or any matter on which the information is based (including but not limited to loss or damage arising as a result of reliance by recipients on the information or any part of it). Any liabilities are hereby expressly disclaimed.



Rev	Date	Drn	Chk'd	App'd	Description
M01	30/09/22	PN	AD	CA	ISSUE FOR PHASE 4: PLANNING

Client: **NTA**
Údarás Náisiúnta Iompair
National Transport Authority

Engineering Designer: **AECOM**, **MOTT MACDONALD**

Date: 30/09/22
Scale: 1:50 @ A1, 1:100 @ A3
Project Code: BCIDA, Originator Code: ACM

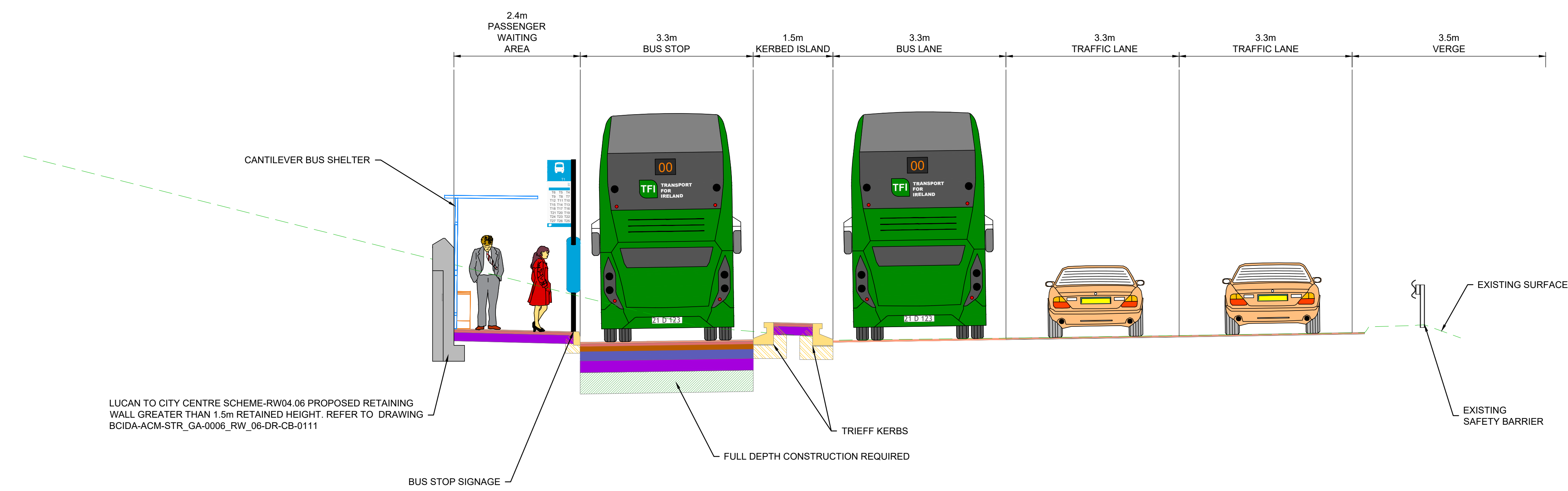
Drawn: P.K.NOKADA, Checked: A.T.DALE, Approved: C.ACTON

Programme Title: BUSCONNECTS DUBLIN CORE BUS CORRIDORS INFRASTRUCTURE WORKS			
Drawing Title: LUCAN TO CITY CENTRE CORE BUS CORRIDOR SCHEME TYPICAL CROSS SECTIONS			
Drawing File Name: BCIDA-ACM-GEO_CS-0006_XX_00-DR-CR-0022	Sheet Number: 22 of 23	Status: A	Rev: M01

DO NOT SCALE USE FIGURED DIMENSIONS ONLY

C:\Users\andrew.bingham\OneDrive - AECOM\Directory\Bus_Connects\LUCAN\lead\BCIDA-ACM-GEO_CS-0006_XX_00-DR-CR-0022.dwg

C:\Users\andrew.bingham\OneDrive - AECOM\Directory\Bus Connects\LU\Can\Lead\BCIDA-ACM-GEO_CS-0006_XX_00-DR-CR-0023.dwg



TYPICAL SECTION U-U
 R148 CHAPELIZOD BYPASS
 LOCATED ON GA SHEET 20
 DRAWING REF: BCIDA-ACM-GEO_GA-0006_XX_00-DR-CR-0020

NOTES:

- ADDITIONAL PROPOSED SCHEME INFORMATION AVAILABLE ON THE DRAWING SERIES PROVIDED WITHIN VOLUME III OF THE ENVIRONMENTAL IMPACT ASSESSMENT REPORT (EIA).
- WHERE PROPERTY LINE ADJUSTMENTS ARE PROPOSED, NEW BOUNDARY WALLS ARE PROPOSED TO MATCH EXISTING UNLESS OTHERWISE DETERMINED IN CONSULTATION WITH THE LANDOWNER.

Disclaimer

a. © National Transport Authority (NTA) 2022. This drawing is confidential and the copyright in it is owned by NTA. This drawing must not be either loaned, copied or otherwise reproduced in whole or in part or used for any purpose without the prior permission of NTA.

b. This drawing is to be used for the design element identified in the title box. Other information shown is to be considered indicative only. The drawing is to be read in conjunction with all other relevant design drawings.

c. O.S. data used for plans are printed under © Ordnance Survey Ireland Government of Ireland. All rights reserved. Licence Number 2022/OSI_NMA_180 National Transport Authority. All elevations are in metres and relate to OSI Geoid Model (OSGM15) Malin Head. All Co-ordinates are in Irish Transverse Mercator Grid (ITM) as defined by OSI active local GPS station.

d. Information concerning the position of apparatus shown on this drawing is based on drawings supplied by the utility owners and/or the utility works contractor, whilst every care has been taken in the preparation of this drawing, positions should be taken as approximate and are intended for general guidance only and no representation is made by the NTA as to the accuracy, completeness, sufficiency or otherwise of this drawing and the position of the apparatus. The information contained herein does not purport to be comprehensive or final as the apparatus is subject to being altered and/or superseded. Recipients should not rely on this information. Any liabilities are hereby expressly disclaimed.

e. The information contained herein has been provided by the NTA but does not purport to be comprehensive or final. Recipients should not rely on the information. Neither the NTA nor any of its directors, officers, employees, agents, stakeholders or advisers make any representation or warranty as to, or accept any liability or responsibility in relation to, the adequacy, accuracy, reasonableness or completeness of the information provided as part of this document or any matter on which the information is based (including but not limited to loss or damage arising as a result of reliance by recipients on the information or any part of it). Any liabilities are hereby expressly disclaimed.

Rev	Date	Drn	Chk'd	App'd	Description
M01	30/09/22	PN	AD	CA	ISSUE FOR PHASE 4: PLANNING

Client: **NTA**
 Údarás Náisiúnta Iompair
 National Transport Authority

Engineering Designer: **AECOM**, **MOTT MACDONALD**

Date: 30/09/22
 Scale: 1:50 @ A1, 1:100 @ A3
 Project Code: BCIDA
 Originator Code: ACM

Drawn: P.K.NOKADA
 Checked: A.T.DALE
 Approved: C.ACTON

QMS Code

Programme Title: BUSCONNECTS DUBLIN CORE BUS CORRIDORS INFRASTRUCTURE WORKS			
Drawing Title: LUCAN TO CITY CENTRE CORE BUS CORRIDOR SCHEME TYPICAL CROSS SECTIONS			
Drawing File Name: BCIDA-ACM-GEO_CS-0006_XX_00-DR-CR-0023	Sheet Number: 23 of 23	Status: A	Rev: M01

DO NOT SCALE USE FIGURED DIMENSIONS ONLY